

F

319

S2R43









"It's all in the Standard Guide."

PRICE 25 CENTS.

THE STANDARD
GUIDE

ST. AUGUSTINE

WITH MAPS, PLANS,
AND DESCRIPTIONS
-of-
THE PONCE-DE-LEON
FORT-MARION-AND
ALL POINTS-OF-INTEREST

PUBLISHERS: E. H. REYNOLDS, St. Augustine; C. B. REYNOLDS, 318 Broadway, N. Y.

For Ready Reference Guide see fourth page from cover.
For Florida Tourists' Guide see pages 98 and 99.

Copyright, 1892, by E. H. Reynolds. All rights reserved.

FROST & ADAMS,

Importers and Wholesale Dealers in

Artists' Materials, Architects' and Engineers' Supplies, Mathematical Instruments, Etc.
ARTISTS' OUTFITS OF EVERY KIND.

Winsor & Newton's Oil and Water Colors.

Tucker & Green's Oil Colors.

Le Mesurier's Oil Colors. In Double, Quadruple and Octuple size Tubes.

F. W. Devoe's Oil Colors.

Edouard's French Oil Colors.

D. & F. Schoenfelds' German Oil Colors.

—)o(—
 Ebonized Panels.
 Sketch Blocks.
 Plaques of all kinds.
 China Colors.
 Mirrors for Decorating.
 Artists' Boxes.
 Artists' Brushes.
 Artists' Canvases.
 Handbooks on Art.
 Studies of all kinds.
 Lustra Painting Materials.
 Bronzes.
 Brocades.



English, French, German and American Canvases
 IN ALL WIDTHS.

—)o(—
 And a large and varied assortment of goods used by Artists, Designers and Draftsmen.

—)o(—
 Spangles.
 China for Decorating.
 Paper Panels.
 Tambourines.
 Repoussé Materials.
 Canvases Stretched.
 Drawing Instruments.
 Plaque Rims.
 Artists' Easels.
 Drawing Paper.
 Materials for Tapestry, etc.
 Kensington Painting Materials.

Send for Catalogue.

37 CORNHILL, BOSTON, MASS.

A NEW BOOK FROM COVER TO COVER

A Grand Investment for every Family and School.

The Authentic Webster's Unabridged Dictionary, comprising issues of 1864, '79 and '84, (still copyrighted) is now Thoroughly REVISED and ENLARGED, under the supervision of Noah Porter, D. D., LL. D., of Yale University, and as a distinguishing title, bears the name of WEBSTER'S INTERNATIONAL DICTIONARY.



Editorial work upon this revision has been in progress for over TEN YEARS.

Not less than One Hundred paid editorial laborers have been engaged upon it.

Over \$300,000 expended in its preparation before the first copy was printed.

Critical comparison with any other Dictionary is invited.

GET THE BEST.

GET THE LATEST.

Sold by all Booksellers. Illustrated descriptive Pamphlet mailed free.

Published by G. & C. MERRIAM & CO., Springfield, Mass., U. S. A.

Every Traveler Should Have a Waterman Ideal Fountain Pen.



It is a pocket pen that carries ink enough to write a hundred pages of note paper. It is always with you and always ready, and is the best writing instrument in the world. Try one! If it is not satisfactory it will cost you nothing, for it can be returned, and the money will be refunded. Every fountain pen user will want either the pocket or desk size of our new filler. The filler corks the bottle, and the bottle keeps the filler ready for use the next time.

Send for an Illustrated Price List, with Testimonials.

FOR SALE AT EL UNICO.


AGENTS WANTED.

Mention this GUIDE.

L. E. WATERMAN CO., 155 Broadway, New York.

Standard Guide Advertiser.

THE CLYDE STEAMSHIP CO.



“New York, Charleston and Florida Lines.”

NORTHBOUND.

Steamers are appointed to sail according to the tide.

From JACKSONVILLE, Fla., SUNDAYS, TUESDAYS AND THURSDAYS.
From CHARLESTON, S. C., MONDAYS, WEDNESDAYS AND FRIDAYS.

For hour of sailing see Jacksonville and Charleston daily papers.

SOUTHBOUND.

Steamers are appointed to sail from Pier 29, East River, N. Y., at 3 P. M., as follows:

For JACKSONVILLE, Fla., MONDAYS, WEDNESDAYS AND FRIDAYS.
For CHARLESTON, S. C., MONDAYS, WEDNESDAYS AND FRIDAYS.

The fleet is composed of the following elegant steamers:

“ALGONQUIN,” Capt. Joseph McKee. “SEMINOLE,” Capt. S. C. Platt.
“IROQUOIS,” Capt. L. W. Pennington. “YEMASSEE,” Capt. J. Robinson.
“CHEROKEE,” Capt. H. A. Bearse. “DELAWARE,” Capt. I. K. Chichester.

This is the only line of steamers running through to JACKSONVILLE, Fla., without change.

ST. JOHN'S RIVER STEAMERS,

(DE BARY LINE), BETWEEN

JACKSONVILLE, PALATKA, ASTOR, SANFORD AND ENTERPRISE, FLA.,

AND

INTERMEDIATE LANDINGS ON THE ST. JOHN'S RIVER.

Sailing from Jacksonville daily, except Saturday, at 3:30 P. M., making close connection with all railroads at PALATKA, ASTOR, BLUE SPRINGS and SANFORD.

Through tickets and Bills of Lading at Lowest Rates to all interior points in Florida.

“CITY OF JACKSONVILLE,” Capt. W. A. Shaw. “WELAKA,” Capt. Ohlsen.
Steamer “F. DE BARY,” Capt. T. W. Lund, Jr. “EVERGLADE,” Capt. Creaser.

For further information apply to

J. A. LESTER, Supt.,

Foot Laura st., Jacksonville, Fla.

F. M. IRONMONGER, Jr., F. P. A.,

88 West Bay st., Jacksonville, Fla.

MARSHALL H. CLYDE, A. T. M.

THEO. G. EGER, T. M.

WM. P. CLYDE & CO., General Agents,


5 BOWLING GREEN, New York.

12 SOUTH DEL. AV., Philadelphia.

Standard Guide Advertiser.

Tenney's
TRADE MARK
NEW YORK

FINE
CANDIES



IN connection with their extensive wholesale business the Tenney Company have opened a well appointed

RETAIL

ESTABLISHMENT

at 915 BROADWAY, near 21st Street. First floor, Candies and Soda Water. Second floor, Cocoa Room and Light Lunch. Third floor, Ladies' Parlor and Sales Room for Fancy Packages.

DRINK *Tenney's* DUTCH COCOA
TRADE MARK NEW YORK.

Standard Guide Advertiser.

DR. JAEGER'S SANITARY WOOLEN SYSTEM CO.

HERMANN SCHAEFFER,
President;

ERNEST BENDER,
Vice President.

NOTE
OUR
TRADE MARK



BEWARE
OF
IMITATIONS!

We ask attention to our Complete Assortment of

The Dr. Jaeger, Sanatory, Woolen Underwear,

and all other

ALL-WOOL ARTICLES OF CLOTHING,

worn by

Men, Women and Children,

at all seasons of the year.

The sanatory virtues of these garments are due to their construction, and to the natural, inherent properties of the woolen fibre; these goods are **GUARANTEED** to be **ALL WOOL** of the finest quality, and are made under Dr. Jaeger's supervision.

GARMENTS MADE TO ORDER, A SPECIALTY.

SEND FOR ILLUSTRATED CATALOGUE, free by mail.

MAIL ORDERS PROMPTLY ATTENDED TO.

827-829 Broadway, New York.

BRANCH HOUSES:

153 BROADWAY, BELOW COURTLANDT STREET, NEW YORK;

504 FULTON STREET, BROOKLYN, N. Y.;

1104 CHESTNUT STREET, PHILADELPHIA, PA.

READY REFERENCE GUIDE.

For Map of St. Augustine see page 25.

ST. AUGUSTINE is a well-equipped modern city. It has asphalt pavements, gas and electric lights, artesian water system, fire department, street railway (constructing), new municipal buildings, well-stocked markets and stores, elegant churches, an increasing number of residences, palatial hotels, which are famous the world over, and in whose registers are written the names of more than 50,000 guests every winter and spring. Visitors find here every convenience and luxury. The town is renowned for its healthfulness, the climate is equable, and has given lease of life to thousands who have come hither from the North and West.

SITUATION. St. Augustine is situated on a narrow strip of land running north and south. In front, on the east, is the Matanzas River or bay. Across the bay, opposite the town, is Anastasia Island; and beyond that, two miles distant, the ocean. See map page 75.

RAILWAYS. See Florida Tourist's Guide in back of this book. All trains leave from Union Depot. Conveyance from depot to any part of town, 25 cents; baggage, 25 cents per piece.

HOTELS AND BOARDING HOUSES. Ponce de Leon, Alcazar and Cordova, King street. Magnolia, St. George street. Florida House, St. George street. Barcelona, Carrère street. Valencia, St. George street. The Abbey, St. George street. Hernandez, Charlotte street. Columbia, — street. Carleton, St. George street.

MAILS. Post office on St. George street, facing Plaza. General delivery, 8 A. M. to 6 P. M. Mail time between St. Augustine and New York, 36 hours; Chicago, 75 hours.

TELEGRAPH OFFICES. Alcazar, Hotel Ponce de Leon and Hotel San Marco.

EXPRESS. Southern Express Co.; office, Nos. 31 and 33 Alcazar, Cordova street.

BANK. First National Bank, north side of Plaza. Hours, 9 A. M. to 2 P. M.

CHURCHES. Baptist—Ancient City Baptist, Y. M. C. A. Hall, Lyon Block. Services, 11 A. M. and 8:00 P. M. Episcopal—Trinity Church, facing Plaza on the south. Services, 11 A. M., 7:30 P. M. Methodist—Grace Church, Cordova and Carrère streets. Services, 11 A. M., 7:30 P. M. Presbyterian—Valencia street. Services, 11 A. M., 7:30 P. M. Roman Catholic—Church facing Plaza on the north. Services, 6:30, 8:30, and 10:30 A. M., and 4 P. M.

LIVERY. The Granada Stables, opposite the Alcazar.

PUBLIC LIBRARY. St. George street, in post office building. Non residents may borrow books free of charge.

STUDIOS. Valencia street, Hotel Ponce de Leon. No. 1, George W. Seavey. No. 2, F. H. Slapleigh. No. 3, W. Staples Drown. No. 4, Miss Maria A. Becket. No. 5, Miss L. Woodward. No. 6, Mrs. A. Kemp-Welch. No. 7, M. J. Heade.

MUSEUM. Dr. Velder's Florida Museum (on Marine, corner Treasury street) is well worth visiting; its extensive collections of land and marine life are of decided merit and will repay the attention of those who are interested in natural history.

ST. AUGUSTINE YACHT CLUB. Com., E. A. Douglass, of New York. Club house, Sea-wall and Central Wharf.

HISTORICAL.

PONCE DE LEON discovered Florida in 1512. No permanent settlement was established until 1565, when Pedro Menendez founded St. Augustine, the oldest town in North America. From the massacre of the French Huguenots by Menendez at Matanzas (page 82) to the close of the Seminole War in 1842, St. Augustine's three centuries have been crowded with stirring incident and eventful change. It remained in the possession of the Spaniards until 1763, when it was ceded to Great Britain; in 1783 England ceded Florida back to Spain, and the United States came into possession in 1821. The massacre of the Huguenots by Menendez, the brandchatizing of St. Augustine by Drake, the pillaging by the Boucaniers, the sieges by the British under Moore and Oglethorpe, the vicissitudes during the Revolutionary War, the coming of the Minorcan refugees, the Seminole War, and other incidents of the story are referred to in subsequent pages.

[Continued on second page beyond.]

The St. Augustine "STANDARD GUIDE" is the most beautiful book of its class in the world. It is distinguished from all others by the careful preparation of text, wealth of illustration, and the quality of paper and printing.

The price, wherever sold, is 25 cents.

THREE CHARMING WINTER RESORTS.

TAMPA BAY HOTEL,
TAMPA.

THE SEMINOLE,
WINTER PARK.

THE INN, Port Tampa.

AT Tampa, just in from the broad waters of the Gulf, Mr. H. B. Plant has erected the largest and most beautiful and luxurious hotel in the South. The magnificent proportions of its plan and architectural grandeur, the richness of its furnishing, and its generous equipment with everything that contributes to make a perfect



TAMPA BAY HOTEL TAMPA FLORIDA

pleasure palace, have caused the **Tampa Bay Hotel** to be likened to the 19th century realization of an "Arabian Nights" dream. Every provision has been made for the perfect comfort of guests. If the hotel is a palace, none the less is it a home. The management embodies the refinement of the modern art of hotel keeping. **The Seminole**, at Winter Park, is in one of the most picturesque and health-giving locations in Florida; it is complete in all the appointments of a first-

class hotel; and is furnished with every appliance for comfort and convenience. It overlooks grounds laid out with shrubbery and tropical plants, and is surrounded by a chain of beautiful lakes. **The Inn**, at Port Tampa, provides a convenient stopping

place for passengers awaiting the departure of trains and steamers. **The Inn** is on the pier above the translucent waters of Tampa Bay; it is a unique structure, richly furnished and complete in every detail of service. Winter Park and Tampa are reached by the West India Fast Mail Route. Through Pullman palace buffet



THE SEMINOLE, WINTER PARK, FLORIDA.

cars daily from New York. Parlor cars from Jacksonville and St. Augustine. Winter Park is five hours from St. Augustine by a delightful ride; Tampa eight hours.

THE TAMPA BAY HOTEL.
J. H. KING, MANAGER.
Tampa, Fla.

THE SEMINOLE.
F. C. CAMPBELL, MANAGER.
Winter Park, Fla.

THE INN.
C. E. HOADLEY, MANAGER.
Port Tampa, Fla.

Ready Reference Guide Continued.

POINTS OF INTEREST.

- FORT MARION** is open to the public through the day. The custodian, Sergt. Brown, will on request conduct parties through the Fort, for which service a fee is usually given. The fort is built of coquina. It was completed by the Spaniards in 1756. For full description see pages 51-67.
- GATEWAY** at head of St. George street. Built of coquina. In old times the gates were barred at night and the draw-bridge raised. For full description see pages 44-46.
- THE PLAZA**, or park, in the center of the town. For account of the curious Monument of the Constitution see page 43; and of the old Plaza market (it never was a slave market) see page 48. The old Cathedral was built by the Spaniards, and was finished in 1791. Rebuilt and enlarged in 1837-88. See page 50.
- THE SEA WALL** was built by the U. S. Government in 1835-42. See page 68.
- ST. FRANCIS BARRACKS** at the south end of the Sea Wall are occupied by U. S. troops. In the Military Cemetery, adjoining, are the tombs of Major Dade and others who were killed in the Seminole War. See pages 70-71; and for notes on Seminole War, page 62.
- HARBOR AND BEACHES.** Small steam craft ply between wharves and beaches and other points, and may be chartered for excursions. Sailing boats and rowboats for hire by the hour or day. A ferry crosses to South Beach and the lighthouse.

HOW DO YOU PRONOUNCE THEM?

- ST. AUGUSTINE** is pronounced St. Awgusteen.
- PONCE DE LEON** is in Spanish Pon'-the de Le on', each *e* as in met, and each *o* as in note. The customary pronunciation heard in St. Augustine makes one syllable of Ponce, sounds the *o* as in not, the *e* soft, and the final *e* is silent; in Leon it sounds the *e* long and slurs the *o*.
- ALCAZAR** is in Spanish Al-ka'thar, with each *a* as in far. In English it is Al-ka'zar, the first *a* as in fat, the others as in far. The usual mode in St. Augustine sounds the first *a* and the second as in fat, the third as *e* in her—Alkazer.



You may go shooting and get no game, or fishing and catch no fish; but you cannot buy a copy of the "Forest and Stream" (this week or next week or any week) without finding it brimful of capital sketches of shooting and fishing, and papers on natural history and sportsman's travel and experiences, and discussions of yachting and canoeing. A paper for men. Sold everywhere. Price 10 cents; \$4.00 per year. Enlarged to 32 pages.

BOOKS ON OUTDOOR SPORTS:

With Fly-Rod and Camera (Samuels), \$5; Fly-Rods and Fly-Tackle (Wells), \$2.50; American Anglers' Book (Norris), \$5.50; American Fishes (Goode), \$5; Book of the Black Bass (Henshall), \$3; Woodcraft (Nessmuk), \$1; 611 Hints and Points for Sportsmen (Seneca), \$1.50; Log Cabins; How to Build and Furnish Them (Weeks), \$1.50; Camp Life in the Woods; Tricks of Trapping (Gibson), \$1; The Still Hunter (Van Dyke), \$2; Names and Portrait of Birds which Interest Gunners (Trumbull), \$2.50; Wild Fowl Shooting (Leflingwell), \$2.50; Field, Cover and Trap-Shooting (Bogardus), \$2; Dogs: Their Management and Treatment in Disease (Ashmont), \$2; Practical Dog Training; or Training vs. Breaking (Hammond), \$1; House and Pet Dogs, 50 cents; Canoe and Boat Building for Amateurs (Stephens), \$2; Small Yachts: Their Design and Construction (Kunhardt), \$10.

We are the largest publishers in America of books on Outdoor Sports. Send for **FREE ILLUSTRATED CATALOGUE** of our books on Angling, Shooting, Hunting, Camp Life, Yachting, Canoeing, Travel, Adventure.

FOREST AND STREAM PUBLISHING CO., 318 Broadway, New York.

Standard Guide Advertiser.

MORTIMER J. DOWNING & Co.,

IMPORTERS OF

FINE FURNITURE, EMBROIDERIES, &c.

—PORCELAINS, BRONZES,

AND

RARE WORKS OF ART.

BRANCHES AT
BAR HARBOR, ME.
St. AUGUSTINE, FLA.
NARRAGANSETT PIER, R. I.

324 FIFTH AVENUE,

NEW YORK.



MEN who shoot to *bring down the game* use the **Lyman Sight**. It has improved the shooting of thousands of rifle shots. It will improve yours. If you do not already use my sights, send for the *fully illustrated price list* (free), with letters from sportsmen telling what their experience has been. You will be interested in the practical letters from practical men, and in the descriptions of the several styles of sights for rifles and shotguns.



Address **WILLIAM LYMAN**, Middlefield, Conn.

OUT OF PAPER?

The leading **WRITING PAPERS**, in which superior quality, correct sizes, moderate prices, etc., are combined, are

BOSTON LINEN For society correspondence.

BOSTON BOND For foreign correspondence.

BUNKER HILL For ordinary correspondence.

They are sold throughout the U. S. Ask your Dealer for them. If he does not keep them and will not get them for you, send us your address and we will forward you our complete samples, representing over two hundred and fifty varieties, with full information how to obtain them.

SAMUEL WARD COMPANY, (INCORPORATED),

PAPER MERCHANTS, STATIONERS, ENGRAVERS AND PRINTERS,
49 & 51 Franklin Street (Entire Building), Boston, Mass.

Sold in St. Augustine at *El Unico*, Hotel Cordova (Under the Arch by the Round Tower).

Standard Guide Advertiser.

F. W. DEVOE & CO.,
FULTON STREET, COR. WILLIAM, NEW YORK.
(Established 1852.)
MANUFACTURERS OF

ARTISTS' MATERIALS.

F. W. D. & CO.'S TUBE COLORS.
F. W. D. & CO.'S CANVAS.
F. W. D. & CO.'S FINE BRUSHES.

F. W. DEVOE & CO., in 1889, sold more Artists' Tube Colors of their own manufacture than were imported into the United States from all sources during that time.

Our Manufactures are used by and command the confidence of the leading artists of the country.
A list of those endorsing our goods sent on application.

Crayon, Sculptors' and Etching Materials.
Drawing Papers, Mathematical Instruments.

WHITE LEAD, COLORS, VARNISHES.

Artists' Materials of F. W. Devoe & Co.'s manufacture can be had of all first-class dealers throughout the United States.

EL UNICO, a shop as unlike other shops as St. Augustine is unlike all other cities. Unique in arrangement, in decoration, in the character of its wares. Here are daintily wrought souvenirs unlike anything found elsewhere. Florida woods, artistically turned, carved, inlaid. Orange knives and spoons of silver, in special designs. Mosses from the sea. Baskets of the wild grass. Perfumes of orange, magnolia and jasmine. Specially designed cards and gifts for Christmas, Valentine and Easter, and many very other pretty things. We publish two books of Bierstadt artotypes — *Sunlight Pictures of St. Augustine* and *Picturesque St. Augustine*. You should buy no book, nor any souvenir of the old city before visiting EL UNICO.

El Unico.
Artistic Souvenirs.

BOOKS, STATIONERY,
ARTISTS' MATERIALS,
TENNEY'S FINE CANDIES,
JACKSON'S PHOTOGRAPHS
(Mounted or Unmounted).
ROSES and other CUT FLOWERS.

ROSES and other CUT FLOWERS.

HOTEL CORDOVA (UNDER THE ARCH BY THE ROUND TOWER).



RUINS OF THE CITY GATEWAY.

THE STANDARD GUIDE

ST. AUGUSTINE

BY CHARLES B. REYNOLDS

Bingham

ILLUSTRATED



MAP 10
4179 X 1
2c

ST. AUGUSTINE, FLORIDA

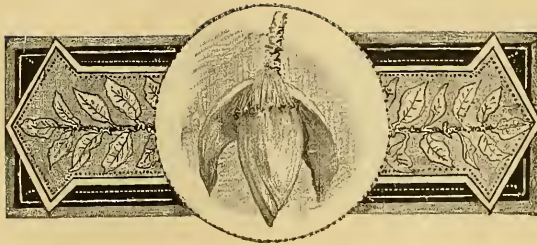
E. H. REYNOLDS

TO THE READER.

THE STANDARD GUIDE is intended to give such practical information and intelligent descriptions as it is hoped may add to the convenience and pleasure of the tourist in St. Augustine.

The present edition appears in an enlarged form, with text revised to date, and much new material, including a description of the Hotel Ponce de Leon. The generous list of illustrations given in former editions has also been enlarged.

If this little book be not cast aside, its prose and pictures may in the future prove pleasant reminders of a visit to St. Augustine.




CONTENTS.

	PAGE
ST. AUGUSTINE, - - - - -	9
HOTEL PONCE DE LEON, - - - - -	25
THE CITY GATEWAY, - - - - -	44
THE PLAZA, - - - - -	47
FORT MARION, - - - - -	53
THE SEA-WALL, - - - - -	68
ST. FRANCIS BARRACKS, - - - - -	70
HARBOR AND BEACH, - - - - -	72
ST. ANASTASIA ISLAND, - - - - -	76
AS A HEALTH RESORT, - - - - -	83
FLORAL CALENDAR, - - - - -	86
GUN AND ROD, - - - - -	88

*I*N the realm of flowers, a perfumed land,
Girt by the sea, by soft winds fanned;
Ravaged by war in years grown old,
Its former glory a tale long told,
Stands the quaint old Spanish city.

*The scene of many a hard-fought fight,
Of many a siege, when Spanish might
Was o'er the land: in its decay
It hath a beauty to live alway,
That quaint old Spanish city.*

POEMS OF PLACES.




ILLUSTRATIONS.

	PAGE
THE CITY GATEWAY, - - - - -	<i>Frontispiece.</i>
ST. GEORGE STREET, - - - - -	10
CHARLOTTE STREET, - - - - -	11
A STUDY IN ST. AUGUSTINE, - - - - -	12
ST. FRANCIS STREET, - - - - -	13
RUINS OF THE KING'S FORGE, - - - - -	14
GARDEN OVERLOOKING PLAZA, - - - - -	15
THE MAGNOLIA HOTEL, - - - - -	16
THE PLAZA BASIN, - - - - -	17
A WOMAN OF THE BALEARIC ISLANDS, - - - - -	19
ST. GEORGE STREET, NEAR THE PLAZA, - - - - -	20
IN THE OLD DAYS, - - - - -	21
THE VILLA ZORAYDA, - - - - -	22
GRACE CHURCH, - - - - -	23
HOTEL PONCE DE LEON, FROM THE NORTHWEST, - - - - -	27
HOTEL PONCE DE LEON, FROM THE ALAMEDA, - - - - -	29
HOTEL PONCE DE LEON, PORTICO AND ENTRANCE, - - - - -	31
HOTEL PONCE DE LEON, FOUNTAIN COURT, - - - - -	33
HOTEL PONCE DE LEON, GRAND ENTRANCE, - - - - -	35
HOTEL PONCE DE LEON, LADIES' ENTRANCE, - - - - -	37
HOTEL PONCE DE LEON, ROOF TERRACE, - - - - -	41
RUINS OF GATEWAY, FROM WITHOUT, - - - - -	45

	PAGE
RUINS OF GATEWAY, FROM THE NORTHWEST, - - - - -	46
THE OLD PLAZA MARKET, - - - - -	48
PLAZA MONUMENT INSCRIPTION, - - - - -	49
THE PLAZA, - - - - -	50
THE CATHEDRAL, - - - - -	51
FORT MARION, FROM THE WATER BATTERY, - - - - -	52
FORT MARION, PLAN, - - - - -	54
FORT MARION, SPANISH COAT OF ARMS, - - - - -	55
FORT MARION, INCLINED PLANE, - - - - -	56
FORT MARION, NICHE IN CHAPEL, - - - - -	58
FORT MARION, A CASEMATE DOOR, - - - - -	59
FORT MARION, SALLY-PORT AND WATCH TOWER, - - - - -	60
FORT MARION, OSCEOLA, - - - - -	61
FORT MARION, COACOCOCHEE, - - - - -	61
FORT MARION, OUTLINE, - - - - -	62
FORT MARION, BASTIONS AND BRIDGE TO BARBACAN, - - - - -	63
FORT MARION, NORTHEAST TOWER, - - - - -	64
FORT MARION, SOUTHEAST TOWER, - - - - -	65
FORT MARION, GENERAL MARION, - - - - -	66
FORT MARION, CANNON ON NORTHWEST GLACIS, - - - - -	67
FORT MARION, FROM THE NORTH, - - - - -	73
TREASURY STREET, - - - - -	69
ST. FRANCIS BARRACKS, - - - - -	71
DADE'S MONUMENT, - - - - -	71
THE FRENCH AT THE RIVER OF DOLPHINS, - - - - -	74
PLAN OF HARBOR AND BEACHES, - - - - -	75
THE OLD LIGHTHOUSE, - - - - -	77
ST. AUGUSTINE LIGHT, - - - - -	78
FRANCIS DRAKE, - - - - -	79
SHORE OF ST. ANASTASIA ISLAND, - - - - -	80
RUINS OF THE MATANZAS FORT, - - - - -	82
ST. GEORGE STREET, - - - - -	84
FLORIDA HOUSE, - - - - -	85
BLOSSOM OF THE BANANA, - - - - -	87
INDIAN MODE OF HUNTING ALLIGATORS, - - - - -	90
THE SEA BASS, - - - - -	91

** There are four folders with illustrations of the Hotels Ponce de Leon, Alcazar and Cordova, and the Memorial Presbyterian Church.

ST. AUGUSTINE.



ORTIFICATION and defense were the first thought of the Spanish soldiers who founded St. Augustine; and they were careful to choose a site which should be a stronghold. The situation of the town was admirably fitted for such a purpose. St. Augustine is built on a narrow strip of land running north and south. In front on the east is the Matanzas River, in the rear on the west flows the St. Sebastian.

Distances in St. Augustine are not great. The chief points of interest are comprised within an area of three-quarters of a mile in length; and the tourist who is provided with the *STANDARD GUIDE* will need no other aid in finding his way.


A sea-wall extends along the water front from Fort Marion on the north to the United States barracks on the south. In the center of the town is an open square or park, called the Plaza.

The principal streets run north and south; the cross streets at right angles, east and west. The main thoroughfare, St. George street, runs through the center of the town to the City Gate; from that point it is known as the Shell Road, extending north beyond the San Marco Hotel. Treasury street, crossing St. George one block north of the Plaza, narrows at the east end to an alley, across which two persons may clasp hands. St. Francis street, at the southern extremity of St. George, was long famous for its ancient date palm, which was killed by the freeze of 1885. The Alameda extends west from the Plaza to the St. Sebastian River.

Some of the street names are suggestive of incidents in the town's romantic history. St. Francis commemorates the labors and self sacrifice of the Franciscan mission fathers, whose monastic institution was on the site where the barracks now stand. Cuna and St. Hypolita were given in the Spanish supremacy. St. George street was so called in honor of England's patron saint, and Charlotte was the name of the queen of King George III. *Old St. Augustine* states that the name Treasury is from the Spanish term, which signified "the street where the treasurer lives." The treasure (*i. e.*, funds for the soldiers' pay, etc.) was kept closely guarded in the fort.

The narrow little streets, with their foreign names and foreign faces, their overhanging balconies and high garden walls, through whose open door one caught


a glimpse of orange and fig and waving banana, were once among the quaint characteristics which made this old Florida town charming and peculiar among all American cities. But the picturesque streets, of which tourists delighted to write, have almost ceased to be a pleasing feature of St. Augustine. Some of them have been



ST. GEORGE STREET.

widened; and others, shorn of their quaintness, are ill adapted to the swelling traffic of the "rush season." Reckless drivers crowd the pedestrian to the wall, and well may he sigh for the good old times when tradition says no wheeled vehicle was allowed in St. Augustine.

The aspect of the town has been modified in other respects. The style of architecture is undergoing a change; one by one the overhanging balconies are disappearing from the streets; high stone walls are replaced by picket fences and wire netting;



CHARLOTTE STREET.




A STUDY IN ST. AUGUSTINE.

Sketch from painting, by Louis C. Tiffany.

moss-roofed houses have given way to smart shops; lattice gates are displaced by show windows and displays of bargains in ready-made clothing.


Few of the old dwellings are remarkable for antiquity or peculiarity of construction; their picturesque side is usually seen from the street. In former times most of the houses were of coquina, a natural shellstone quarried from Anastasia Island, but this has been superseded by wood and artificial concrete.

To tear down and demolish has been the rule with foe and friend alike. Indian, Sea-King, Boucanier, British invader—each in turn has scourged the town; and after the passing of each, it has risen again. If we may credit the testimony of visitors here, over St. Augustine has always hung an air of desolation and decay. After the successive changes of rulers, the new has always been built from the old. To use the coquina blocks from a dilapidated structure was less laborious than to hew out new material from the Anastasia quarries. In this manner were destroyed the coquina batteries, that in old times defended the southern line of the town. The stone from one of them was employed in build-



ST. FRANCIS STREET.

ing the Franciscan convent, and thence it went into the foundation of the barracks, which rose on the convent site. Another lot of coquina passed through a like cycle of usefulness, from outskirt battery into parish church, and from parish church to the repair of the city gate. So universal, indeed, has been this process of tearing down the old to construct the new, that there are few edifices here to-day, concerning whose antiquity we have satisfactory evidence. Boston worships in churches more ancient than the cathedral; New Orleans markets are older than the disused one on the plaza; Salem wharves



RUINS OF THE KING'S FORGE.

antedate the sea-wall; on the banks of the Connecticut, the Hudson and the Potomac stand dwellings more venerable than any here on the Matanzas.—*Old St. Augustine, Later Years.*


The people met in the streets are not the picturesque beings described in the books of travel written fifty years ago. Most tourists expect to find here a Spanish population. They have a notion—zealously fostered by the stereotyped "Ancient City" letter in Northern newspapers—that inasmuch as St. Augustine was founded by the Spaniards there must be Spaniards here now. As a matter of fact, the swarthy Spaniard stalks through the streets no longer, save in the mushy imagination of femi-



GARDEN OVERLOOKING THE PLAZA

nine correspondents, who send gushing screeds to newspapers. The Spanish residents emigrated when Florida was ceded to the United States seventy-five years ago. Lady Duffus Hardy professed to have found here in 1879 an "old Spaniard in his eighty-second year," who, she affirms, told her, "Yes, I've seen the British flag flying from the old fort, the Spanish banner flying; now we are under the eagle's wing, and the stars and stripes are fluttering over us." As the British flag ceased to "fly from the old fort" in 1783, or fifteen years before Lady Hardy's wonderful "old Spaniard" was born, he must have beheld the Cross of St. George in some former state of being.


A portion of the native population, distinguished by dark eyes and dark con-



THE PLAZA BASIN.

plexions, is composed of the Minorcans, but they are now an inconspicuous part of the winter throngs. They have given place to the multitudes from abroad; as their ancient coquina houses are making way for modern hotels and winter residences.

In 1769, during the British occupation, a colony of Minorcans and Majorcans were brought from the Balearic Islands in the Mediterranean Sea to New Smyrna, on the Indian River, south of St. Augustine. Deceived by Turnbull, the proprietor of the plantation, and subjected to gross privation and cruelty, the Minorcans at length appealed to the authorities of St. Augustine, were promised protection, deserted from New Smyrna in a body, came to St. Augustine, were defended against the claims of Turnbull, received an allotment of land in the town, built palmetto-thatched cottages, and remained here after the English emigrated.



HOTEL CORDOVA—ON THE ALAMEDA—ST. AUGUSTINE, FLORIDA



THE MEMORIAL CHURCH.

The pathetic story of the Minorcans at New Smyrna and their exodus to St. Augustine has enlisted the sympathetic pen of more than one narrator. There is little reason for questioning the truth of the commonly accepted version, yet it is due to Dr. Turnbull to remember that this story, like every other, has two sides. Turnbull's side is given by his personal friend Dr. Johnson of Charleston, S. C., in his *Reminiscences of the American Revolution*. According to this authority the New Smyrna revolt was instigated by the British Governor's wife, in St. Augustine, who had been an old flame of Turnbull's in Scotland, and was impelled to her mischief-making among his indentured colonists by a motive no less powerful than the fury of a woman scorned. Most travelers have spoken kindly of the Minorcans in St. Augustine, from Latrobe in 1832, who gives a pretty picture of the fishermen's cottages, festooned with nets and roses, shaded by orange trees and hung round with cages of nonpariels and mockingbirds, to William Cullen Bryant in 1843, who described them as "a mild, harmless race, of civil manners and abstemious habits." Five years later, Rev. R. K. Sewall, then the rector of Trinity Church, published his *Sketches of St. Augustine*. Should you ever come upon a copy of this book, it will almost certainly be found that pages 39 and 40 are wanting; and inspection will show that the leaf has been cut out. The missing pages contained this reference to the Minorcans:

The present race were of servile extraction. By the duplicity of one Turnbull they were seduced from their homes in the Mediterranean and located at Smyrna, and forced to till the lands of the proprietors who had brought them into Florida for that purpose. After enduring great privation, toil and suffering, under the most trying circumstances of a servile state, they revolted in a body, regained their rights and maintained them. * * * Their women are distinguished for their taste, neatness and industry, a peculiar light olive shade of complexion, and a dark full eye. The males are less favored by nature and habit. They lack enterprise. Most of them are without education. Their canoes, fishing lines and hunting guns are their main source of subsistence. The rising generation is, however, in a state of rapid transition.—*R. K. Sewall, "Sketches of St. Augustine,"* pp. 39-40.


However big or little may have been the grains of truth in this description, the Minorcans had at least education enough to comprehend the uncomplimentary tone of Mr. Sewall's allusion to them; and when the edition of *Sketches* came to hand they showed their enterprise by mobbing the store where the books were, bent on the destruction of the whole lot. They were only restrained by a pledge, faithfully kept, that the obnoxious pages should be torn from every book.

Among the customs of the native land retained to a recent period by the Minorcans was the singing of a hymn in honor of the Virgin, by groups of young men who went about the streets serenading their friends, on the evening before Easter. This hymn, called the Fromajardis, was in the Mahonese dialect. It was handed down orally from one generation to another, and with what fidelity to the original may be inferred from this incident of Dr. Anderson's visit to Minorca in the summer of 1888, as related in a letter:

At sundown we stopped at a small village, which was as clean as a new pin, every house whitened to the last degree, and had a lunch of bread, cheese, oranges, cherries, and native wine—all the house afforded. As we rode along through the hills by the light of the pale new moon, I sang to the driver the "Fromajardis," as sung in St. Augustine. He seemed pleased and surprised, and said that he did not know that any foreign gentleman knew that song. I told the interpreter to tell him that over a hundred



A WOMAN OF THE BALEARIC ISLANDS.
By Gustave Doré.




ST. GEORGE STREET NEAR THE PLAZA.

From an old Photograph.

years ago that song was carried over the ocean, and now I brought it back among its native hills. He said it was not sung as much now as it was twenty years ago. Thus are old customs dying.

Song has wonderful vitality, and melody lives. The airs of French psalms sung by the Huguenots in Florida were heard among the Indians long after the death of Ribault at Matanzas. In odd, if not instructive, contrast to this is the curious testimony of Jonathan Dickenson, shipwrecked on this coast in 1696, who records that he was hailed with expressions of vulgarity in the English tongue by the Indians, or as he calls them, "the inhuman cannibals of Florida."

The new concrete building material is a composition of sand, Portland cement and shells. The shells are found in deposits of vast extent on Anastasia Island, opposite the town. They lie loose in masses several feet deep, and under certain conditions the layers solidify and form the natural shell-stone or limestone, called coquina, described in a later chapter on St. Anastasia Island. The loose shell is brought over in carloads to the building site, and is mixed in given proportions with the sand and cement. While still soft the composition is poured into moulds and hardens. A wall is built by first setting boards up on edge, with a space between equal to the depth of the wall; into this space is poured a layer of concrete; as each layer hardens a new one is poured in on top of it, and successive layers are added to any required height. The wall is thus cast instead of being built; when completed it is one stone; indeed, the entire wall construction of a concrete building is one solid mass throughout—a monolith, with neither joint nor seam. The plastic material

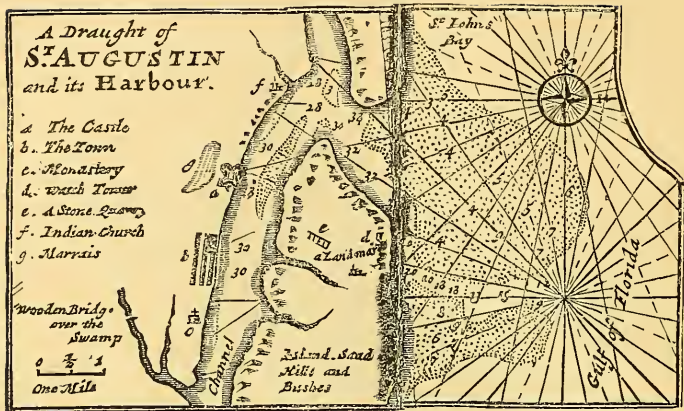


Carrère and Hastings, Architects.

Published by consent of "The Engineering and Building Record."

GRACE CHURCH—METHODIST EPISCOPAL.

The Standard Guide.




IN THE OLD DAYS.

lends itself most admirably to architectural and decorative purposes, and possesses the very important qualities of durability and immunity from destruction by fire.

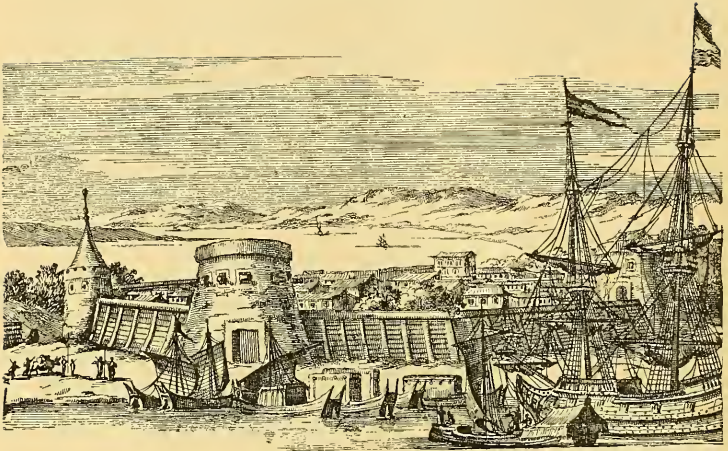
This concrete was first employed by Mr. Franklin W. Smith, of Boston, Mass., in the construction of his unique winter residence, the Villa Zorayda, which is on the Alameda, opposite the Hotel Ponce de Leon. Mr. Smith yet preserves as an archaeological treasure the original, experimental block of concrete, which figuratively is the corner stone of modern stone-built St. Augustine, for it was the successful use of this material, as demonstrated in the building of the Villa Zorayda, that made possible the structures which have followed.

The Villa Zorayda is worthy of note because of its architectural design and the elaborate manner in which its owner-architect has successfully developed his plan of an oriental building as appropriate to the latitude of Florida—the conception having been borrowed from the universal practice of Eastern countries, demonstrating the experience of centuries. The architecture throughout is strictly Moorish, after sketches and photographs in Spain, Tangiers and Algiers. Like the Alhambra itself, the Zorayda is of massive concrete. The walls have the external appearance of granite, with all of its durability. Above the front entrance is the inscription in Arabic letters: *Wa la ghalib illa lla*—"There is no conqueror but God." This is the motto everywhere reproduced on the escutcheons and in the tracery of the Alhambra.

Mahamad Aben Alahmar, the founder of the Alhambra, having participated with King Ferdinand in the conquest of Seville, returned to his dominions. "When the conqueror approached his beloved Granada, the people thronged forth to see him with impatient joy, for they loved him as a benefactor. They had erected arches of triumph in honor of his martial exploits, and wherever he passed he was hailed with acclamations, as *El Ghalib*, or The Conqueror. Mahamad shook his head when he heard the



THE MAGNOLIA HOTEL—ST. GEORGE STREET.




FORT SAN JUAN DE PINOS.

(See page 69.)

appellation. '*Wa ta ghalib illa lla,*' exclaimed he, "There is no conqueror but God!" From that time forward, he adopted this exclamation as a motto. He inscribed it on an oblique band across his escutcheon, and it continued to be the motto of his descendants."—*Irving, "The Alhambra."*

Within the walls of the Zorayda is a central court, paved with tiles made for it in Spain, and surrounded by a double gallery supported on thirty-six horseshoe arches. The walls of the vestibule, court and drawing-room are covered with the moresque tracery of the Alhambra, the models having been imported for the purpose. In this detail of construction and ornamentation the Zorayda is the first example in the United States. The interior finish, furniture and ornaments richly illustrate the beauties of Moorish colors and forms, and the pleasing effect is heightened by the tropical foliage and fruits in the protected court.

Four agencies have contributed to the rapid development of the city as a winter resort. *First*—Improved transportation facilities, providing easy access from the North. The railway time from New York has been reduced to thirty-six hours, through from New York to St. Augustine without change. *Second*—The discovery of an artesian water supply. The wells have a constant flow sufficient for every domestic and public purpose; and the abundant water has had its part in beautifying the town. *Third*—The adoption of a concrete building material, which means substantial and absolutely fire-proof buildings. *Fourth*—The lavish expenditure of princely capital in the construction of magnificent hotels for the entertainment of thousands of guests.



THE VILLA ZORAYDA.

Each of these agencies has had its share in the making of St. Augustine; with any one of them wanting, the results attained would not have been achieved.

What with the destructive work of fires, the filling in of creeks and marshes, the opening of new streets, and the expansion of the town north and west and south, old visitors find themselves strangely at a loss to identify localities. The St. Augustine Hotel and entire blocks on the north and south sides of the Plaza have been destroyed and replaced by new buildings. Where boats once sailed and marsh hens clattered on the Maria Sanchez Creek, now stands the Alcazar; and across the street, where half a dozen years ago a sign stuck in the mud forbade shooting, is one wing of the Hotel Ponce de Leon; the site of the new railroad depot is on reclaimed land once a marsh. All these new extensions have been laid out only after well-matured plans; none of them have been dominated by the niggardly notions which narrowed the lanes in old times.

The aspect of St. George street has been happily changed throughout almost its entire length. Nowhere is the improvement more marked than in the vicinity of the Magnolia Hotel, which, from a plain building devoid of architectural merits, has been remodeled and converted into the attractive Queen Anne shown on page 16. Just north of the Magnolia, the familiar site, which has been occupied for twenty-five years by the Presbyterian parsonage, has been selected for the new municipal offices. When the present post office building—originally the old Spanish Governor's house—shall have been demolished and its grounds added to the Plaza, St. Augustine will have a public park of which her citizens may be justly proud.

Pleasing changes have been made in church architecture. The Cathedral has been burned, rebuilt, enlarged and beautified; Grace Church, the Methodist Episcopal edifice, of wood, has been replaced by a stone church and parsonage, beautiful in design, planned by Messrs. Carrère and Hastings, and presented to the society by Mr. Henry M. Flagler. The new Presbyterian church is referred to on another page.

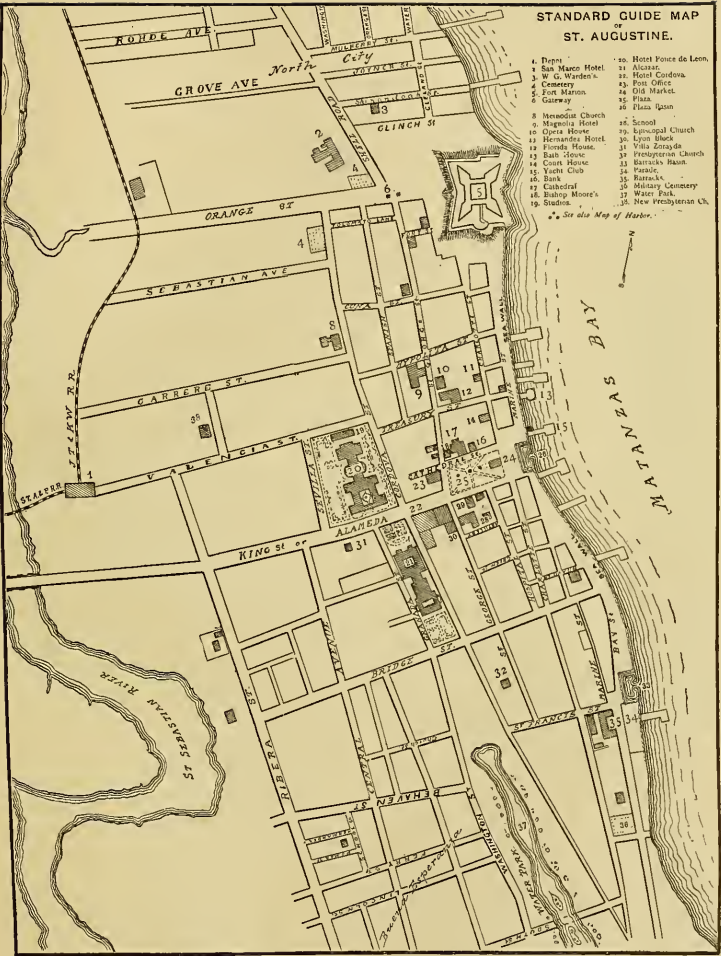
So in one way and another the town has taken on a new appearance and character. From a queerly built old city, whose foreign air piqued the curiosity of the chance visitor, and hinted at the strange vicissitudes of its "three centuries of battle and change," St. Augustine has become a fashionable winter resort, whose great hotels dominate the aspect of the surroundings, and in their luxury and magnificence have no equals in the world; it is the winter Newport, whose visitors are numbered by tens of thousands, whose private residences are in a growing degree distinguished for elegance and comfort. Year by year the city grows more beautiful, and with each innovation and transformation adds anew to its attractiveness. The old has been supplanted by the new, yet St. Augustine preserves a distinctive character all its own, and there is now more than ever before about the old city an indefinable charm which leads one's thoughts back to it again, and gladdens the face that is once more turned toward Florida and St. Augustine.

Can life anywhere else be like life in the Ancient City? Upon the first day thereof we are ready to swear you, Nay. Upon the one hundred and fifty-first I think we say, Amen.—*Elizabeth Stuart Phelps.*

**STANDARD GUIDE MAP
OF
ST. AUGUSTINE.**

- | | |
|---------------------|--------------------------|
| 1. Depot | 20. Hotel Ponce de Leon. |
| 2. San Marco Hotel | 21. Alcazar |
| 3. W. G. Warden's | 22. Hotel Cordova. |
| 4. Cemetery | 23. Post Office |
| 5. Fort Marion | 24. Old Market |
| 6. Gateway | 25. Plaza |
| | 26. Plaza (Lion) |
| 8. Menéndez Church | 27. School |
| 9. Magnolia Hotel | 28. Episcopal Church |
| 10. Opera House | 29. Lion (Square) |
| 11. Hernandez Hotel | 30. Villa Zoraida |
| 12. Florida House. | 31. Franciscan Church |
| 13. Bath House | 32. Barracks |
| 14. Court House | 33. Parade |
| 15. Yacht Club | 34. Barracks |
| 16. Bank | 35. Military Cemetery |
| 17. Cathedral | 36. Water Park |
| 18. Bishop Moore's | 37. New Presbyterian Ch. |
| 19. Stadium | |

* See also Map of Harbor.




THE HOTEL PONCE DE LEON.



IT HAS ever been the fashion in describing St. Augustine to lay emphasis on the Spanish character of the town. With the one exception of the fort, however, no specially notable example of Spanish architecture was to be found here. The streets were as narrow and irregular as those of Toledo, and the houses were small and bare. The Spanish Governor's residence, the Franciscan convent and the cathedral have been made much of; but they owed their distinction to greater size, rather than to any beauty of design or adornment, to set them apart from the prevailing style of buildings, whose severity of type they followed. Though the town was during successive reigns the most important holding of Spain in North America, the Governor's residence reflected none of the magnificence of the Royal Palace of Madrid. The convent had nothing suggestive of the richly endowed monastic institutions in Spain, as, for instance, that of San Agustin, renowned for its Murillos and its superb memorials of the Ponce de Leon family. The cathedral had no nave like that of Santa Maria the pride of Leon, no windows of glass painted by a Holanda, no railings carved by an Andino, nor plate wrought by a Vandolino. Florida yielded to Spanish gold seekers no treasure for the building of massive cathedrals like that founded by Cortez on the site of the Temple of the Montezumas in Mexico. Throughout the entire period of its rule from Madrid, the town appears to have been always poor, as the Boucaniers found it in the middle of the seventeenth century. There are no records of any former architectural magnificence.


And yet no natural conditions were wanting. The sky above St. Augustine arches as delicately blue and soft as that of Seville; the sunlight here is as warm and as golden as that which floods the patios of Spanish Alcazars; the Florida heavens are as radiantly brilliant by night and the full moon floats as luminous above the southern Atlantic coast as where the pinnacles and minarets of Valencia glitter in its beams on the Mediterranean shore. Add to these natural adaptations the historic associations, all of which were of Spain and the Spaniards, and there is little room for wonder that when strangers came here they looked for some architectural monuments, other than gloomy fortifications, to commemorate the dignity and pride of the ancient Spanish rule. Position, climate, history—here were the possibilities. They waited only an appreciative recognition, to which should be added the purpose and the means to prove them. In due time that recognition came.



THE ALCAZAR,

Among those who as tourists found their way to St. Augustine, not many winters ago, was Mr. Henry M. Flagler of New York. He recognized the possibilities of the place, and happily resolved to make them good. His scheme for doing this was generous and far-reaching. It provided for nothing less than the building of a palace, with towers, courts, fountains, loggias and cool retreats, to be set amid appropriate surroundings, in design to embody the beauties of Spanish architecture, with decoration suggestive of the history of Florida and St. Augustine, and every detail of construction, adornment and appointment befitting its position here in the city, whose patent had come three centuries ago from the sovereign of the proudest dominion on the globe. The projected structure was not to have the seclusion of a private home, but as a hotel it should give greater impress to the town. Built within sound of the surf on the Florida shore first sighted by Ponce de Leon, and with towers overlooking the sea, it should be called in honor of that redoubtable knight and discoverer, whose romantic quest made his name typical of the adventurous and chimerical spirit of his age. And as the bastions and watchtowers of Fort Marion were significant of the military prowess of the sixteenth-century Spain—the Spain of Philip II. and Menendez, so this new structure, the Hotel Ponce de Leon, should in the beauty and harmony of its parts, furnish a token of that other Spain, the mother of artists and architects and cunning craftsmen. A beautiful dream this; and one, perhaps, not undreamt before; but if it had come to others, it was only as the baseless fabric of a castle in the air, whose lovely vision had flushed in the rosy light of imagination and then dissolved into unreality, as the glory of the Southern sunset so quickly merges into night. It was the happy fortune of this dreamer to transform the shadowy pleasure-dome of fancy into substantial, concrete reality.

The architects to whom the scheme was imparted and the execution of it intrusted, caught its spirit and entered upon their task with the enthusiasm born of a ready sympathy. The style most appropriate was manifestly to be sought in the architecture of Spain, and must be Spanish, not Moorish. For between the Spaniards and the Moors in Spain burned the race feuds of centuries, and Spanish architects abhorred Moorish forms. If then its spirit and purpose were to be carried out, the Hotel Ponce de Leon must not share the "plaster glories" of the Alhambra, its models must embody creations distinctively Spanish. Selection was made of the Spanish Renaissance, and this was well chosen, for it was that style whose development coincided with the most glorious period of Spanish history. It was in the ever memorable age when the Moors had been expelled from Granada and all Spain was united under Ferdinand and Isabel, when Spanish explorers were conquering America, into the treasury of Spain was flowing the wealth of the Indies, and the empire was at the zenith of opulence and power—that Spanish architecture found its highest expression in Renaissance forms. It was in the epoch-making years when Columbus gave to Ferdinand and Isabel a new world, that Diego de Siloe planned the Cathedral of Granada, in whose magnificent Capilla Real the sculptured effigies of those sovereigns repose. While Cortez and Pizarro were looting the Sun temples and in their greed obliterating the monuments of civilizations in Mexico and Peru,



HOTEL PONCÉ. DE LEON—VIEW FROM ORANGE GROVE

Spanish architects were building cathedrals and universities and royal courts, Vandelvira at Jaen, Pedro Gumiel at Alcala in Aragon, and Mechuca and Berreguete at Granada. The beginning of the Spanish Renaissance, too, was in the years of Ponce de Leon and the discovery of Florida; its glory had not passed when our old Florida town was established. None more fitly chosen then; nor unless architectural style be wholly meaningless could the purpose of the hotel architects have been so well attained with any other. And since history is so largely a chronicle of wars and conquests, and the records of the early years of St. Augustine have in them so much that is dark and cruel and forbidding in Spanish character, we ought to be grateful both for the generous enterprise which planned this architectural adornment of the city, and for the good taste which has embodied in that adornment a reminder of the brighter qualities of the Spanish race, its genius and its art.


The grounds chosen as a site were those which will be readily identified by former visitors, when it is stated that they included the Anderson and Ball estates. These were and are the most beautiful in St. Augustine, with groves of orange and lemon, moss-hung lanes, orange archways, mulberries, magnolias and myrtles, palms and palmettos, lawns, hedges and rose gardens. Amid these surroundings has risen the Hotel Ponce de Leon, imposing in magnitude, graceful in proportions, beautiful in design and exquisite in the profusion and richness of its decorative details.

The general arrangement of the hotel is shown in the illustration on page 29. The main structure is built on three sides of a quadrangular court, on the fourth side of which extends a one-story portico, with a gateway in the center. The frontage on the Alameda is 380 feet, the depth on Cordova street 520 feet. The inclosed court is 150 feet square. The main building with the court covers an area of four and one-half acres, the dining hall and the other buildings one and one-half acres more. The towers rise 165 feet against the sky. The hotel has 450 rooms. These are figures of magnitude; and yet so beautiful is the composition, so true are the proportions, so varied the outlines, that the vast size is not at first comprehended nor thought of. Only after familiarity do we gain a conception of the magnificent distances. Moreover, simply to regard it as a great inn, even though as one unsurpassed for elegance and luxury, is to take an inadequate view of the Ponce de Leon. A vast caravansary indeed, but first and chiefly an example of architectural design, commanding admiration and repaying careful study; its qualities to be appreciated aright only by those who can estimate them by some other measure than the ordinary American standards of bigness and cost.

As we approach the hotel, attention is first attracted to the graceful towers, then to the great dome and its copper lantern, and then to the broad roofs with their red crinkled tiles and their dormer windows, the porticoes, loggias, and the corner turrets carried up into low towers with open galleries and overhanging roofs.

The main material is the shell concrete, which has been described in the foregoing chapter; and the hotel thus partakes of the monolithic character of concrete buildings. Brick is used in the arches and window jambs; and the corbels, balconies and ornaments are of terra-cotta.

The color effects are in the highest degree pleasing. The prevailing tint is the




HOTEL FONCE DE LEON—SOUTH AND EAST FRONTS.

delicate pearl-gray of the concrete, which turns to a blue in the shadows, and serves most admirably to set off the red brick work, the bright salmon of the terra-cotta, and the glowing red of the Spanish roof tiles. The shades harmonize deliciously. It is worth while, too, to note the entire absence of paint, and that the color effects of the exterior are all secured by the inherent shades of the materials of construction. This rule likewise prevails in the court, which, in keeping with the Spanish Renaissance style, is more highly decorated than the outer walls; and again in the marbles and woodwork of the interior.

From no point of view are the external forms and colors other than pleasing; there are no blank sheer walls, nor any unfinished sides to hide; everywhere is completeness, and everywhere dignity and grace of outline. Thus viewed from without, the hotel is a structure whose architectural merits are not fully comprehended on the instant. The effects vary with the hours; all day long the changing lights and the play of the shadows reveal new combinations of beauty, and when illuminated at night the hotel is still a delight to the eye. For the Ponce de Leon, it must be remembered, is a true work of art, and like every creation of cultivated taste, it improves with study, and growing on one commands renewed admiration the longer it is contemplated.

If this is true of the general impression, when one looks upon it from the Alameda, or from the west through the green foliage of orange and oak, much more is it true when we come to study the details of construction and decoration within. As we have said, the dream of the projector of this palatial structure did not end with the erection of a richly appointed and luxurious hotel; his purpose reached beyond this and demanded that as the shell material of the walls was found here on Anastasia Island, and the hotel was in its very structure to be of St. Augustine, so in their decoration the walls should speak as with a thousand tongues of Spanish St. Augustine and its storied past. The architects and artists spent two years in perfecting these details; and how successfully their task has been accomplished will be seen on a closer examination. We shall miss a full appreciation of the merits of their work, unless we bear constantly in mind the historical theme they have sought to illustrate; the significance of the adornments are not to be comprehended by one who is ignorant of or wholly indifferent to the chronicles of St. Augustine.

The historic symbolism of the decoration is to be observed at the very gateway of the court. The entrance, in the center of the one-story portico, on the Alameda, is designated by two independent gateposts, on each one of which, carved in high relief, is a lion's masque. It is the heraldic lion of Leon, that sturdy Spanish town which so long and so bravely withstood the Moors; and an emblem, too, of the doughty warrior, Juan Ponce de Leon, proclaimed in his epitaph "a lion in name and a lion in heart." These posts have highly finished capitals in Spanish Renaissance patterns. The full-centered arch of the gateway is surmounted by a heavy overhanging roof; and in the deep coves of the eaves are arched panels filled with arabesques and tracery in richly-tinted faience. Above, repeated in the spandrels of the panel arches, is the stag's head, the sacred totem of Seloy.



Henry Hastings Del.

*Wm. H. Hastings archt.
Publish by Geo. W. Child & Co.*

FORTICO AND GATEWAY OF HOTEL PONCE DE LEON.


Without the council hall, aloft on its staff was the effigy of an antlered stag, looking out over the ocean toward the sunrise. For annually, at the coming of spring, the people of Seloy selected the skin of a huge deer, stuffed it with choicest herbs and decked it with fruits and flowers; and then bearing it with music and song to the appointed spot and setting it up on its lofty perch, consecrated it as a new offering to the Sun god, that because of it he might smile upon the fields and fructify the planted seed and send to his children an abundant harvest—*Old St. Augustine, "The Huguenots in Florida."*

Passing beneath the raised portcullis of the gateway and through the portico, we enter the fountain court, a delicious mass of foliage in many shades of green, with tropical plants, waving plumes, brilliant flowers, and a fountain plashing in the center. On the north side of the court, directly opposite the gateway, is the grand entrance; and in the centers of the wings, east and west, are other entrances. From the gateway and the entrances walks converge to the fountain in the center, and are intersected by another circular walk, which runs around the court. The whole area is thus divided into garden terraces of geometric patterns, after the Spanish manner. The court is surrounded by arcades, whose pillars and arches give them the character of cloistered walks. Rooms open upon the arcades, vines clamber over their arches, and easy chairs invite to repose. The ranges of windows in the second story are broken, in the spaces above the doorways, by arched open balconies; and around the third story, just beneath the overhanging roof, is a continuous loggia, whose carved woodwork is in pleasant contrast with the masonry. Still higher, in the great red roofs, are the rows of dormer-windows, giving a cosy, home-like character to the whole composition, and suggesting swallows under the eaves, although there are no swallows here. The central dome of the main building is one of the distinguishing features of the Spanish Renaissance, and the open arcaded story at the top was with the architects of that period a favorite device to secure lightness and deep shadows.

Turn which way we will in the court, there are charming combinations of light and shade; the general effect is restful; there are cool inviting vistas everywhere. Here, where the sun shines in winter as in summer, the architects have improved every opportunity to make the most of shadow effects; and the overhanging roofs, affording grateful shade, are repeated again and again.

From the gateway of the court the majestic towers are seen for the first time in their full proportions. The towers are square, with a balustrade about the top, and from the upper platform is carried up a round tower, with high conical roof, surmounted by an elaborate metal finial. Each side of the square tower is pierced near the top with an arched window, opening upon a flat corbelled balcony, with a low projection. These windows remind us of the balconies of Mohammedan mosques; and from them, at morning, noon or nightfall, we might almost expect to hear the muezzin's call to prayer. Above these windows is an open gallery of observation. The massive and donjon character, which towers of this magnitude might easily have, has been entirely avoided, and their chief characteristic, considering the size, is an airy lightness entirely in keeping with the remainder of the composition. The shadow and color combinations, as the eye follows the stately tower to the bright metal tip, 165 feet against the blue sky, are changeful and effective.

Crossing the court, past the fountain—which is a well-ordered combination of



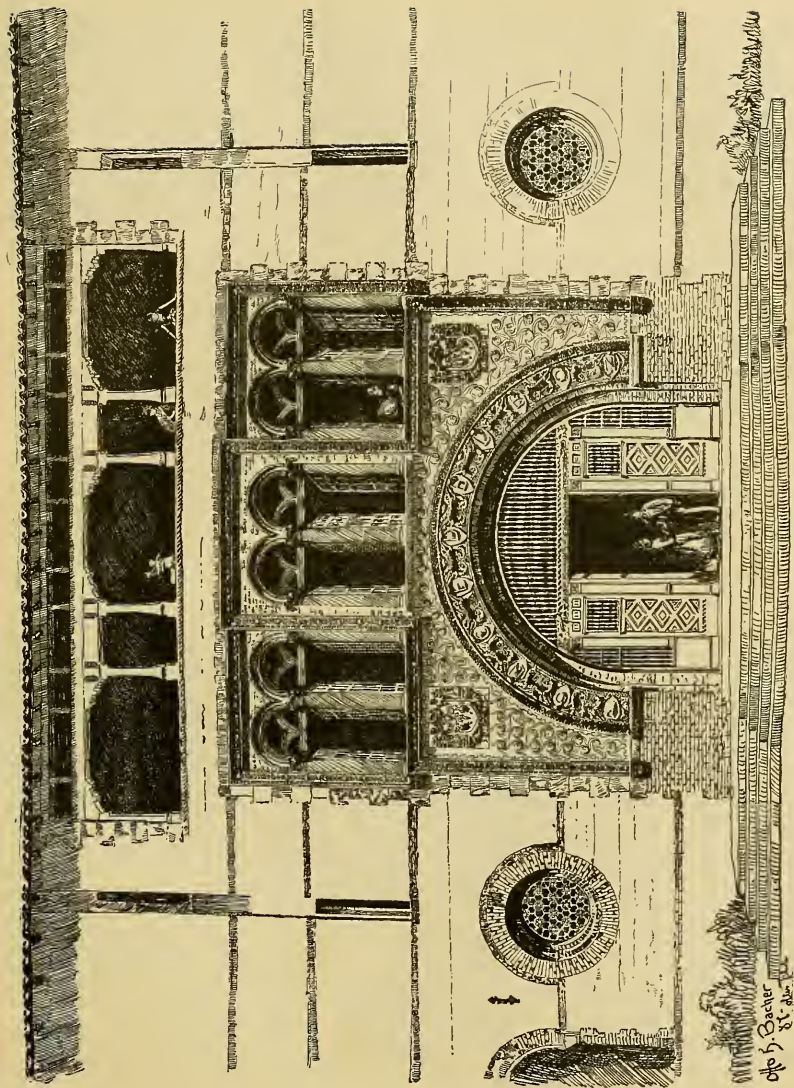
HOTEL FONCE DE LEON—VIEW OF MAIN COURT.

marble, stone and terra-cotta, the shaft being of terra-cotta inlaid with marble mosaics, surrounded with grotesque frogs and turtles and other water creatures in the basins, all spouting water in different directions—we approach the grand entrance. This is a full-centered arch, twenty feet wide. Around the face of the arch, in a broad band, carved in relief on a row of shields, a letter to a shield, runs the legend, *Ponce de Leon*. Garlands depend from the shields, which are supported by mermaids. This is another suggestion of the sea as the source whence came the shell composite of the hotel walls; and also of the sea as the field of his achievements whose name is here inscribed. The suggestion is further emphasized in the shell-patterned diaper in the spandrels of the arch, and yet again in the marine devices of the coats-of-arms on the two shields. To complete the composition of the doorway, there are above the main arch six small full-centered arches, in pairs, carried on spirally-fluted columns. About each pair of arches is an elaborate belt moulding, which is also carried down in vertical lines on each side of the main door, terminating in corbels at the springing line of the arch. On either side of the door is a circular window of stained-glass of geometric pattern.

The other entrances, on the east and west, should have attention before we leave the court. In the wall, on each side of the doorway, is a deep fountain niche, with the top carried up into pinnacles, which give fine shadow effects. The water issues from the mouth of a dolphin. Above the door, in the key of the arch, is a shield with a shell device, and medallions with Spanish proverbs occupy the spandrels. As in the main entrance, the composition of the doorway is completed by arched openings above; the arches are carried on similar spirally-fluted columns, and there are elaborate belt mouldings. The dolphins of the fountain niches have special appropriateness; they are not only typical of the sea, but have a local significance as well, for the bay of St. Augustine once bore the name River of Dolphins, given it by Laudonnière, the Huguenot captain, who anchored his ships here in 1564 (see p. 75). The allusion to the sea, in the dolphins and the shells, is a motive repeated again and again throughout the hotel; even the door-knobs are modeled after shells.

The garlands and Cupids on the window caps and the other decorations and ornaments of the court deserve a more minute description, but their elaborateness and profuseness forbid more than just an indication of them. The amount of wall space is so enormous that it was impossible to treat all the surfaces with like richness; this led the architects to distribute the ornamentation and make it very rich, thus forming the most happy contrasts, really producing all the effect that it was possible to obtain, and avoiding the fault of over-decoration.

Standing in the doorway of the main entrance and looking through the pillars of the vestibule to the caryatides of the rotunda, and beyond them to the marble columns at the entrance of the dining hall, we begin to have some conception of how rich and palatial is the hotel. The vestibule opens upon a corridor, surrounding a rotunda which occupies the great central space of this main building. On the right a broad hall leads past the hotel office to various public rooms; another on the left leads to the ground parlor; and directly opposite, a broad marble stairway ascends to the dining hall. The pavement of vestibule, corridor and rotunda is a mosaic of tiny



HOTEL PONCE DE LEON—MAIN ENTRANCE OF HOTEL.

Wm. B. Bacher
1885

bits of marble, laid in Renaissance manner. The wainscoting of the vestibule is of choice Numidian marbles imported from Africa; that of the corridor is of quartered oak. Marble fireplaces of generous dimensions give an air of welcome, and all the suggestions are of hospitality and comfort.

In composition and decoration the rotunda is a marvel of grace and beauty. The immense dome is supported by four massive piers and eight pillars of oak, carved into caryatides of life size, cut from the solid quartered wood, and terminating in fluted shafts. The sylph-like figures have laughing, mischievous faces, and a wondrous semblance of life. They are in groups of four, standing back to back; and so graceful are the forms, so light and airy the poses, we forget the tremendous weight they are supporting. The rotunda is four stories in height, forming arcades and galleries at each story whose arches and columns are of different designs. These galleries overhang each other, and are supported by decorated vaults forming penetrations. The effect is most pleasing, as one looks up through the entire open space, to the great circular penetration in the vault of the dome, sixty-eight feet above.

While the decorations here are true to the Spanish Renaissance style, the motives for them have been found in the Spain and the Florida of the sixteenth century; the symbolism is of the spirit of that age and the impulses which then held sway. Painted on the pendentives of the cove ceiling of the second story, are seated female figures typical of Adventure, Discovery, Conquest and Civilization. Four other figures, which are standing, represent the elements, Earth, Air, Fire and Water. The paintings are in oil on a silver ground; the colors are rich and varied, and the accessories chosen with excellent taste. In the four subjects last named the composition is completed with arabesque figures of appropriate designs; and the several backgrounds are scattered with distinctive emblematic devices.




Adventure wears a cuirass and in her helmet an eagle's crest. She holds a drawn sword. The pose is eager and alert; the features and the bearing denote reckless enterprise, courage, readiness to encounter peril, and the resolution which overcomes. The emblems on the background are arrows radiating in different directions.

Discovery is robed in drapery whose blue is the blue of the sea. In her right hand is held a globe, the other rests upon a tiller. The pose of the head and the far reaching gaze are as if with swelling heart she were surveying the outstretched expanse of a newly-revealed continent. The emblems are sails.

Conquest, clad in martial red, with helmet and cuirass of mail, firmly grasps an upright sword, significant of might and war-won supremacy. The look in her face is of exultant mastery, grim consciousness of power, and a purpose inexorable. On the background are daggers.

Civilization is clothed in white and wears a crown. In her lap is an open book, the symbol of knowledge. Her face has the repose of dignity and benevolence. The background reveals the repeated figure of the cross, suggesting the civilizing influences of Christianity.

Earth is represented as of dark complexion and is clad in robes of russet. She extends a horn of plenty, overflowing with fruits and the bounties of the earth; and by gracefully floating ribbons holds captive two peacocks, the most gorgeous birds of



Ch. B. Bampton
of 1840

LADIES' ENTRANCE HOTEL FONCE DE LEON.

the earth, as distinguished from those of the air. Snails are the devices on the background.

Air is an ethereal form, with winged heels, fair hair and diaphanous drapery of a very pale blue tint which fades at times almost into absence of color. One hand restrains the flight of two magnificent eagles, and in the other are lightly held dandelion downs, ready at a breath to spring into the air and float away on the zephyrs. This is one of the most charming conceits in the whole scheme of decoration. The emblems on the background are dragon-flies and butterflies.

The figure of *Fire*, auburn-haired and clothed in drapery of glowing red, stands amid tongues of flame and holds on high a blazing torch. The arabesques are salamanders, embodying the only life fabled to live in fire. The emblems are flames.

In sharp contrast with these brilliant hues are the marine tints which predominate in the pictured fancy of *Water*. She is fair-skinned and fair-haired; her robes are of a very pale green and white; and she stands in a shell to which sea-mosses are clinging. With ribbons she controls two prancing sea-horses, emblematic of the ocean's restlessness and might. On the background are starfishes.

The decorations in the penetrations are lyres with swans on either side. The lyres are surmounted alternately by a masque of the Sun god of the Florida Indians, and by the badge of the most illustrious order of Spanish knighthood, the Golden Fleece, depending from its flint-stone surrounded by flames of gold. Where this appears, the design of the border is the Collar of the Golden Fleece, the chain of double steels interlaced with flint-stones.

Below in the spandrels of the corridor arches is seen the stag's head, barbaric emblem of sun-worshipping Selyo. Shields bear the arms of the present provinces of Spain, and on cartouches are emblazoned the names of the great discoverers of America. Cornucopias are favorite forms here, as elsewhere throughout the hotel.

The decorations do not end with this story. The upper dome is modeled in high relief; around its base dances a band of laughing Cupids; between these figures are circular openings; and the vault above is all modeled with delicate tracery of pure white and gold effects; casques and sails signify the military and maritime achievements of Spain; and the crown of the dome is surrounded with eagles.

A broad stairway of marble and Mexican onyx leads from the corridor to a landing, from which is entered the passage leading to the dining hall. In delightfully antique letters set in mosaic in the floor of the landing, is the aptly chosen verse of welcome, taken from Shenstone:

Whoe'er has travell'd life's dull round,
Where'er his stages may have been,
May sigh to think he still has found
The warmest welcome at an inn.

From this landing, stairways of oak lead to the rotunda and halls above. The wainscoting of the stairways is of Verona and pink Numidian marble; and above this, set in the walls, in frames of oak, are two paintings, "The Landing of Columbus," and "The Introduction of Christianity to the Huns by Charlemagne." The passage to the doors of the dining hall is beneath a beautifully chiseled arch of Verona

marble, of a deep red color; and in the spandrels are mosaic patterns of Numidian, Verona and Sienna marbles, and African and Mexican onyx. A font-shaped balcony projects above, supporting a musicians' gallery, which overlooks both the rotunda and the dining room. This balcony is of Verona marble, and the railing is delicately carved in oak. Here again note that the effects of elegance and richness are not secured by surface paint, but by the employment of materials in which those qualities are inherent.

The dimensions of the dining hall are magnificent. It has an area of 90 by 150 feet; and there are seats for 800 guests. The main hall, 90 feet square, is divided from two semi-circular alcoves on the east and west ends by rows of oak columns. These columns support a great elliptical barrel-vault, and the clerestory is pierced with stained-glass windows, forming penetrations. The ceiling is 36 feet measured from the floor to the apex of the vault. The rounded ends of the alcoves have great bay-windows. Two musicians' galleries overhang the hall, one on the north and one on the south. In its wealth of adornment this hall is the pride and masterpiece of the hotel. Beauty of form, which everywhere charms the eye, is supplemented by richness and harmony of color, and these in turn by the good taste shown in the choice of themes for the decoration. Of the work which has here been lavished, on every side, by loving hands, no just appreciation can be had except after repeated study of the details, and no description of it can be made fully intelligible without the aid of illustrations. The light is mellowed in its passage through the stained-glass windows of the clerestory and through the magnificent masses of stained and clear leaded glass which make up almost the entire ends of the rounded extensions. The prevailing shade is a creamy yellow, variety being secured by the different colors employed in the decorations.

On each end, north and south, of the central hall is a high wainscoting in antique oak of choice grains. Above this, on a ground of blue green, is a panel of dancing Cupids, with roguish faces and outstretched hands, representing the feast; some extend clusters of luscious grapes, and bread and cups of wine in welcome to the guests, while others ladle steaming *olla* from great Spanish *calderons*. On the wall above are pictured ships of Spain, with sails full set and gracefully waving streamers and pennants; they are the high-pooed Spanish caravels of the sixteenth century, just such vessels as that in which came Ponce de Leon to Florida in his search for the fountain. In the key of the arch over the musicians' balcony is a shield bearing an heraldic device, with legend, "P de L—1885-1887." Dancing girls support the shield, and outside of these are figures of Fame blowing trumpets. Four mermaids, one in each corner, support the border which goes over the ends of the ceiling. On the yellow surface of the vault are delicate arabesques traced in various colors and gold and silver.

On the pendentives between the stained-glass windows, allegorical paintings represent the Four Seasons. They are female figures, winged to typify their rapid flight; and the two different fancies present a dual conception of each subject. In grace of form not less than in their admirable color effects these paintings are as worthy of careful study as were those of the rotunda. For his colors the

artist has gone to nature. The pale draperies of *Spring* reflect the delicate green shades of the fresh May foliage; in one fancy she is pictured as sowing grain; in the other she holds spring flowers and a branch with bursting buds. The draperies of the figures of *Summer* are bright with color; in one fancy the accessories are a sheaf of wheat and a sickle; in the other luxuriant summer verdure. *Autumn* is given russet robes; one figure with bunches of purple grapes represents the vintage; the other dancing, with a tambourine, the merry-making of the harvest home. In the paintings of *Winter* the colors are rich and warm; the two aspects of the season here depicted are its hardships and its festivities; the first figure, warmly clad, with bright scarf and closely muffled hood, bears an axe and a bundle of fagots; the other partially draped is bringing in the boar's head.

In the ceiling, on a becoming ground of gold, are seen Spanish proverbs, pithy saws and admonitions to the guests below. Among them are these: *Change of pasture makes fat calves.—The ass that brays most eats least.—Old friends and old wines are the best.—Good wine needs no bush.* To these might well have been added that saying current among the Spaniards, in which is expressed their affectionate esteem of St. Augustine—*Never an olla without bacon nor a sermon without St. Augustine.*

The chief decorative design in the flat ceiling of the alcoves gives a concise historical summary in the form of a pictograph. The general scheme is an adaptation of the picture-writing of the American Indians—that system of hieroglyphics cut in the wasting bark of trees, or carved on the face of the enduring rock, there to remain long after the tribes whose exploits they recounted should have been swept from the earth. The primitive characters were simple and rude, but to the initiated they were as full of meaning as to us the glowing pages of the printed book. Now, to the deft artist give for a worthy theme the romantic history of Florida and St. Augustine; and let it be required of him to chronicle the story in picture-writing after the Indian style, but in characters refined and dignified and given symmetry and beauty of color—and you have the record as it is written here in letters of brown on a gold background. The theme was deserving of treatment as by one who loves his art, and in such fashion indeed has it been done. Here, sweeping along under full sail, is a Spanish galleon, the ship of Ponce de Leon, the first that came to these shores. May it not have been that in the eventful year of 1512, some Indian here in the village of Seloy recorded on a palmetto trunk the strange vision of this same ship? Other caravels mark the expeditions of Pamphilo de Narvaez, in 1527, and Hernando de Soto, in 1539. Ships with all sail set signify a successful voyage; dismasted hulks stand for disaster and shipwreck; several ships together a large fleet; forts a permanent settlement; the several nationalities are designated by their distinctive heraldic devices—the *Fleur-de-lis* of France for the Huguenots, the Lion and Castle of Spain for Menendez. A sword, skulls and crossbones commemorate the pitiful death of Jean Ribault and his fellows at Matanzas; a hand holding a dagger, and the *Fleur-de-lis* again, record the vengeance of Dominique de Gourgues. Ships and cannon mark the assaults by Drake and Davis, and the bombardments and sieges by Moore and Oglethorpe. The suc-



TOWER, DOME AND ROOF TERRACE.

(By courtesy of the "American Architect.")

cessive changes of supremacy, Spanish, British, Spanish again, and finally that of the United States, are indicated by the national emblems, the American coat-of-arms closing the record at the cession of Florida to the United States in 1821. Arabesque designs of sea-horses, ridden by sea-sprites, surmount the cartouche and emphasize the ever-recurring suggestion of the sea as a field of enterprise and endeavor. Among the other decorations of these ceilings are the signs of the Zodiac, painted in antique green on a gold ground. In the penetrations and on the pendentives appear the arms of the ancient provinces of Spain, with candelabra and other designs; and supporting these candelabra are arabesques of mermaids and mermen. Three domes in each alcove, from which chandeliers depend, are filled with Renaissance ornaments.

The grand parlor is a magnificent room 104×53 feet. The effect of grandeur which attaches to a room of such dimensions, is happily supplemented by the disposition of piers and arches, which break up the parlor into easy corners. The walls and decorations are in ivory-white and gold, with Cupids and garlands and filmy drapery amid the clouds in the corner ceilings. Note of the rich furnishings of the parlor is foreign to the purpose of this chapter, but the visitor will not fail to notice the carved mantle with its clock of transparent Mexican onyx, and the numerous paintings. There are other paintings in the upper corridors of the rotunda, whose subjects have been taken from Florida history; among them is an interesting and authentic portrait of the Seminole chief Osceola.

There yet remain many features of the hotel deserving of special mention did space permit; and there are others which should have detailed description, were it the intent here to set forth the character of the building as a hotel with relation to the entertainment of guests. The design of these pages is, however, only to hint of the successful way in which the architects and artists have carried out the original plan and spirit of the Ponce de Leon, and to emphasize the justice of the claim that their work in its completion is of a character which appeals to higher than sybaritic tastes.

The architects of the Hotel Ponce de Leon were Messrs. Carrère and Hastings, of New York. The frescos and mural decorations are by Mr. Thomas Hastings and Mr. George W. Maynard, assisted by Mr. H. T. Schladermundt.

The balconies of the main tower command a prospect of many miles. Thence one may look to the east where roll the breakers on the bar, to the south where shine in the afternoon sun the walls of the old Spanish fort at Matanzas inlet, and to the west where winds the St. Sebastian. Below and on every side are the variegated shades of green which are the glory of Florida. If, as we have said, the grace of these towers has added a new charm to the town, surely they have been set amid no unworthy surroundings. Long search would have been required to discover for the Ponce de Leon a more fitting site than here in orange-embowered St. Augustine.

* * * * *

On the south side of the Alameda opposite the Ponce de Leon is the Alcazar, an adjunct of the hotel, and in architecture a fitting complement of it. The Alcazar, of the Spanish Renaissance style, was designed by Messrs. Carrère and Hastings. The building material is concrete, with terra-cotta ornaments and Spanish roof tiles. These give the rich color combinations already described, and the towers, pavilions, minarets and overhanging roofs also afford the grateful shadow effects noted. At this stage of construction the crescent arcade shown in our illustration has not been added, but without it the Alcazar presents an imposing façade, and the impression of immense size is strengthened as the eye follows the line of the countless minarets and the broken outline of roofs on Cordova street. The statement has been made several times in print that the north façade is a reproduction of that of the famous Alcazar (Al-kasr, the House of Cæsar) of Seville; but this is incorrect; the two façades bear no resemblance to each other, and the Alcazar, like the Ponce de Leon,

is original throughout. Within is a court of flowers, shrubbery and vines, with an ingenious fountain playing in the center. The court—not unworthy to be compared with the patios of the Alcazars in Spain—is surrounded by an arcade, upon which open shops and offices. Beyond this court are the great swimming pools of sulphur water from the artesian wells and of salt water from the bay. South are tennis courts.

The group of concrete hotels on the Alameda is completed by the Hotel Cordova. The Cordova was designed by Mr. F. W. Smith. In style it does not follow the Spanish Renaissance architecture; the suggestions for its heavy walls and battlemented towers were found in the strong castles and town defenses of Spain; it recalls those architectural monuments of the warring ages of the past; vast piles of masonry, which grew with the increments of hundreds of years, amid the conflicts of Roman and Goth and Moor and Christian. Thus the archway on the north façade, formerly a gateway, flanked by massive towers round and square, was an adaptation of the Puerto del Sol, or Gate of the Sun, of Toledo, one of the famous remains of the Moorish dominion in Spain. There is something in the strength of the Cordova that recalls to old residents of St. Augustine the coquina defenses which once distinguished this locality; opposite the Cordova was the high-walled garden of the Spanish Governor with its battery facing the west. The balconies of the lower range of windows are the "kneeling balconies" of Seville, so called because the protruding base was devised by Michael Angelo to permit the faithful to kneel at the passing of religious festivals.

* * * * *

The Memorial Presbyterian Church, erected in 1889 by Mr. H. M. Flagler, occupies a site on Valencia and Sevilla streets, northwest of the Hotel Ponce de Leon. It is an elaborate structure, in the style of the Venetian Renaissance, and was designed by Messrs. Carrère and Hastings. In wealth of exterior decoration the building surpasses any other one in St. Augustine. Our illustration is from the architects' drawing; certain details here given, as in the finishing of the dome, have been modified in the final scheme; the point of view is on Sevilla street, showing the east side of the church, with the parsonage. While the grace of form and outline is indicated in the engraving, it is manifestly impossible that any printed illustration should give a true conception of the richness and beauty to which color contributes so essential a part. This is all the more true when, as in the present instance, the color effects have not been left to hap-hazard, nor been determined by the exigencies of the material employed; but have been carefully and with good artistic taste determined upon beforehand and selected, as was the design of the building itself, with intelligent reference to the site and its surroundings. To know what happy success has been achieved, one must study the Memorial Church, and with pleased eye note the harmonious blending of its colors and its grateful contrasts; the pearl gray, the body color of the shell concrete, with the cream white of the terra cotta and the golden yellow of the brick work, the bronze finials, the great copper dome; and the Florida foliage and sunlight and sky to complete the charm of the picture.

THE CITY GATEWAY.

At the head of St. George Street.




LANDMARKS are rapidly disappearing from St. Augustine, but the pillars of the ancient city gateway still remain as notable monuments of the past. When first seen these towers are quite likely to be a disappointment, for their proportions are not so grand as they are often pictured. Moreover the gate has been outgrown and dwarfed; and it no longer possesses the advantage of a commanding position on the town's outskirts. Dwellings crowd close upon it, overtopping the towers; a huge hotel looms up beyond. Irreverence might even dub the gateway ridiculous.

But it was not always so. Inconsequential as may be these towers now, there was a time when they stood out bravely enough, and when in their security St. Augustine rejoiced. In those days they looked out upon an illimitable wilderness; the belated traveler hurried on to their shelter; and the town slept securely when the Barrier Gate was fast shut against the midnight approach of a foe from without. Stoutly their walls gave their strength when it was needed, and defended for the King of Spain his garrison town in Florida. They have witnessed many a narrow escape and many a gallant rescue. More than once have they trembled with the shock of assault, and more than once driven back the foe repulsed. To-day, dismantled and useless, out of keeping with the customs of the day and the spirit of the age, long since left behind by the outstretching town, the picturesque old ruins linger as cherished landmarks. Here we are on historic ground.

The gateway is the only conspicuous relic of the elaborate system of fortifications which once defended St. Augustine. The town being on a narrow peninsula running south, an enemy could approach by land only from the north. Across this northern boundary, east and west, from water to water, ran lines of fortification, which effectually barred approach. From the Fort a deep ditch ran across to the St. Sebastian; and was defended by a high parapet, with redoubts and batteries. The ditch was flooded at high tide. Entrance to the town was by a drawbridge across the moat and through the gate. Earthworks extended along the St. Sebastian River in the rear (west) of the town, and around to the Matanzas again on the south. The gate was closed at night. Guards were stationed in the sentry boxes. Just within the gate was a guard house, with a detachment of troops.







R 85.


RUINS OF GATEWAY.

The line of the ditch and parapet may still be traced along Orange street; and the remains of some of the old earthworks are to be seen along the St. Sebastian.

Emerging from these solitudes and shades, we espied the distant yet distinct lights of the watch towers of the fortress of St. Augustine, delightful beacons to my weary pilgrimage. The clock was striking ten as I reached the foot of the drawbridge; the sentinels were passing the *alerto*, as I demanded entrance; having answered the preliminary questions, the drawbridge was slowly lowered. The officer of the guard, having received my name and wishes, sent a communication to the governor, who issued orders for my immediate admission. On opening the gate, the guard was ready to receive me, and a file of men, with their officer, escorted me to his Excellency, who expressed his satisfaction at my revisit to Florida.—*Voyage to the Spanish Main*, 1817.

The towers are very old. They had fallen into partial ruin so early as the beginning of the present century. In 1810, at the Governor's command, all the town's male inhabitants between 12 and 60 years of age were compelled to labor at the restoration of the gate and the other fortifications. At a later date the west tower was partially demolished and clumsily rebuilt. The stone causeway leading out from the gate is modern. The sentry boxes have recently been repaired and are now furnished with iron gratings to protect them from vandals who know no better than to chip off pieces of stone as relics. The material is coquina. The pillars are 20 feet in height, to the mouldings; and 10 feet deep; the flanking walls are 30 feet in length; roadway between the pillars, 12 feet. The walls were formerly provided with banquettes, or raised platforms on the interior, upon which the guard stepped to discharge his fire over the wall, with a single step regaining shelter.

Even the pillars of the city gate, which next to the fort are the chief memorials of Old St. Augustine, have barely escaped demolition at the hand of the vandal; for once upon a time, a contractor was assigned the work of building a stone causeway from the gate, in the place of the old drawbridge, which formerly crossed the ditch at that point; and being in need of coquina, this unworthy workman, laying violent hands on what was nearest, began to tear away the gateway pillars. Compelled to restore the plundered stone to its place, he botched the work, and in the clumsy restoration has left an enduring monument of his lazy shiftlessness.—*Old St. Augustine*.



RUINS OF GATEWAY—FROM THE NORTHWEST.

THE PLAZA.




PLEASING bit of greensward in the center of the town is the Plaza. It is a public park of shrubbery and shade trees, with monuments and fountains, an antiquated market place inviting one to loiter, and an outlook to the east over the bay and Anastasia Island to the sails of ships at sea. All this is the more charming to those who remember the Plaza—not so many years ago—when it was an unshaded, unkempt, uninviting waste of scanty turf and blowing sand. Long before those days it had been beautiful with orange trees, whose wonderful size and fruitfulness are yet among the town's traditions. The square is diminutive, but it is unconsciously magnified because of the contrast to the narrow streets whence one emerges upon its stretch of greensward.

The open structure on the east end of the Plaza is commonly pointed out as the "old slave pen," or "slave market," and it is sometimes alleged to have been of Spanish origin. It never was used as a "slave pen," nor as a "slave market," nor had the Spaniards anything to do with it, for they had left the country twenty years before it was built. The market (burned in 1887 and restored) was built in 1840; it was intended for a very prosaic and commonplace use, the sale of meat and other food supplies, and it was devoted to that use. A print of the town in 1848 shows the market thronged with men and women with baskets; and it is hardly worth while to point out that in those days purchasers did not carry home human chattels in baskets. The requirements of St. Augustine long since outgrew this primitive style of mart, and the Plaza market has become a lounging place where idlers bask in the sun and exchange gossip.

It was not until the influx of curiosity seeking tourists, after the Civil War that any one thought of dubbing the Plaza market a "slave pen" or "slave market." The ingenious photographer who labeled his views of the old meat market "slave pen" sold so many of them to sensation hungry strangers that he has since retired with a competence; and when he sets up a crest he will no doubt take for his arms a negro in chains, after the fashion of old John Hawkins, father of the British slave

trade. The "slave market," "Huguenot Cemetery" and "oldest house" yarns have been told so often to credulous visitors that there are now some residents of St. Augustine who actually almost believe the stories themselves. There have been never wanting strangers to give implicit belief to the tales, and forgetting all the romantic conflicts of the past waged here in St. Augustine, to stand and gape in



THE OLD PLAZA MARKET.

foolish wonder at the old market; just as in like manner, perhaps, if brought into the presence of a hero of a hundred fateful conflicts, they would ignore the record of his valor and stand lost in vulgar contemplation of a wart on his nose.

There is the "Plaza de la Constitution" [*sic*], where the good Christians burnt their brethren a century ago. * * * In the center stands the curious old market place, * * * this was the ancient slave mart, where God's image, carved in ebony, was bought and sold in most ungodly fashion; there is the place where they stood ranged in rows like cattle in a pen, so that the purchasers might walk to and fro examining them from all points to see that they had their money's worth.—*Lady Duffus Hardy*, "Down South."

All of which is interesting chiefly because it shows us that in writing grotesque accounts of what he thinks he sees in this country the traveling Englishman can be outdone by his countrywomen. Nero is credited with having burned Christians in oil to light up his orgies. Lady Hardy appears ruthlessly to have made the St. Augustine "Christians burn their brethren," for no other reason than to light her page with a

dime novel glow. The list is long of writers on St. Augustine of whom it might be said that they would do better "not to know so much than to know so many things that aint so." Even Henry W. Longfellow wrote, in *Poems of Places*, that St. Augustine had "been many times ravaged by the French, Indians and Spanish;" but of not a one of these ravagings does history give us any account, unless we reckon as "French" the Boucaniers from Hispaniola, who came here in 1665 under the leadership of Admiral Davis, fell upon the town, drove out the inhabitants, sacked and burned the dwellings, and sailed away with little booty for their pains.

The park takes its name of Plaza de la Constitution from the monument erected here by the Spaniards in 1813. This is a pyramid of coquina, stuccoed and white-washed, rising from a stone pedestal, and surmounted by a cannon ball. It is not a work of high artistic pretension, nor of very imposing proportions, but its history is curious. The existence of such a memorial here in the United States is incongruous, for it commemorates a minor event of European history.

In 1812, the Spanish Cortes completed the formation of a new and liberal constitution. In commemoration of this, monuments were erected in Spain and the Spanish provinces. Among others

Plaza de la Constitucion.

Promulgada en esta Ciudad de San
Agustin de la Florida Oriental en
17 de Octubre de 1812 siendo Gobernador
el Brigadier Don Sebastian Kin
dalem Caballero del Orden de Santiago

Para eterna memoria.

El Ayuntamiento Constitucional Ergio
este Obelisco dirigido por Don Fernando
de la Maza Arredondo el Joven Regidor
Decano y Don Francisco Robira
Procurador Sindico.

Año de 1813

was this one in the province of Florida, the square then taking the name *Plaza de la Constitucion*. Finally, in 1814, the war for independence was brought to a successful termination; and Ferdinand VII., having pledged himself to support the new constitution, was recalled to the throne. Once in power, almost his first act was to repudiate the new constitution and declare it null and void. Throughout Spain and her American dependencies it was commanded that the monuments erected two years previously in commemoration of the constitution, should be destroyed. Notwithstanding the royal decree, this one in Florida was not torn down. The tablets were removed, but four years later (1818) were restored to their places, where they have remained ever since.—"Old St. Augustine,"

Later Years.

The Spanish inscription on the monument sets forth, as translated: "Plaza of the Constitution, promulgated in the city of St. Augustine, in East Florida, on the 17th day of October, in the year 1812; the Brigadier Don Sebastian Kindalem, Knight of the Order of Santiago, being Governor. For eternal remembrance the Constitutional City Council erected this monument, under the superintendence of Don Fernando de la Maza Arredondo, the young municipal officer, oldest member of the corporation, and Don Francisco Robira, Attorney and Recorder. In the year 1813."


A second monument in the Plaza, erected by the Ladies' Memorial Association, commemorates the volunteers from St. Augustine and vicinity, who lost their lives in the Confederate service. The shaft is of coquina, and bears the inscriptions: "Our Dead. Erected by the Ladies' Memorial Association of St. Augustine, Fla., A. D. 1872." "In Memoriam. Our loved ones who gave their lives in the service of the Confederate States." "They died far from the home that gave them birth." "They have crossed the river and rest under the shade of the trees."

Originally, no doubt, the square was designed as a parade for the maneuvering of troops. On a map of the town in British times, given in *Old St. Augustine*, it is designated as "The Parade Ground." For this purpose it was employed so late as 1865, when the sunset dress-parade of the United States troops on the Plaza was—next to the daily arrival of the mail stage—the great event of the day.

Always a place of public assemblage, the Plaza has been the scene of two incidents which strikingly illustrate the curious vicissitudes of the town's history. The first of these was on that historic night in the year 1776 when the loyal British subjects of King George III. came together here and burned in effigy two of the signers of the Declaration of Independence.

The second one, nearly a hundred years later, was the Fourth of July gathering of the citizens of St. Augustine in mass meeting on the Plaza to applaud the reading of that Declaration, which had now a new meaning because cemented and made good by the tremendous conflicts, the priceless sacrifices of the Civil War.

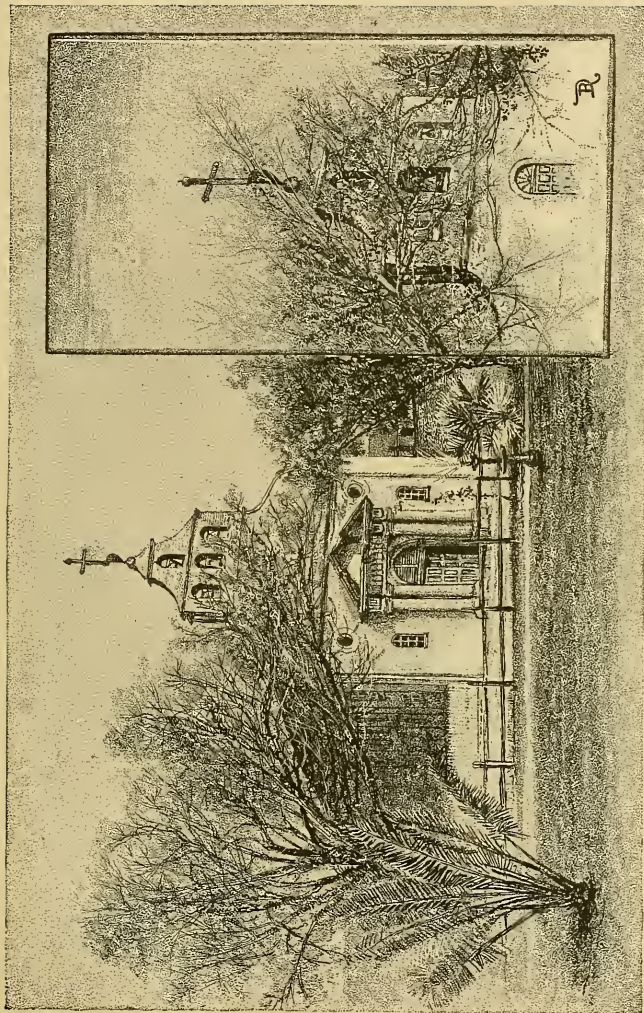
A person of antiquarian tastes might find much of interest in the alterations which have been made during the last fifty years in the Plaza surroundings. The Alameda was originally a high-walled alley ten feet wide; another wall shut in the lot where the Post Office stands on the site



THE PLAZA.

of the old Governor's house, and another extended from St. George street south to the Cathedral, and then to Charlotte street, where in Spanish times stood the guard house.


Facing the Plaza on the west (St. George street) is the Post Office; the east end is open to the bay. On the south rises the spire of Trinity Church; and on the north St. Joseph's Cathedral. The edifice was completed in 1791, burned in 1887 and rebuilt and enlarged in 1887-88. One of the original bells bears the inscription, "SANCTE · JOSEPH · ORA · PRO · NOBIS · D · 1682." It has been claimed that this bell is the oldest on the continent; it may be the most ancient within the limits of the United States; it antedates by three years the famous bell in the Dutch church at Tarrytown, N. Y., which bears the date 1685. The Cathedral is not old when compared with numerous other church edifices in this country; it is, for example, nearly a hundred years more modern than the Tarrytown church referred to.



THE CATHEDRAL.

As it appeared before the fire of 1837.

FORT MARION.




FORT MARION is at the north end of the sea-wall and commands the harbor. It is not occupied by troops. Open daily (admission free) from 8 A. M. to 4 P. M. Afternoon is the most pleasant time for visiting the fort. Sergeant George M. Brown, who is in charge, will conduct visitors through the casemates. For this service, which is entirely voluntary, a fee is usually given. The fort, which is the only example of mediæval fortification on this continent, is a magnificent

specimen of the art of military engineering as developed at the time of its construction. It is a massive structure of coquina stone, with curtains, bastions, moat and outworks, covering, with the reservation, more than twenty-two acres.

Surrounding the fort on the three land sides is an immense artificial hill of earth, called the *glacis*. From the crest of the glacis on the southeast, a bridge (1), formerly a *drawbridge*, leads across part of the moat to the *barbacan*. The *barbacan* is a fortification, surrounded by the moat, directly in front of the fort entrance, which it was designed to protect. In the barbacan at the stairway (2) are the Arms of Spain. A second bridge (3), originally a *drawbridge*, leads from the barbacan across the wide moat to the *sally-port* (4), which is the only entrance to the fort. This was provided with a heavy door called the *portcullis*. On the outer wall, above the sally-port is the *escutcheon*, bearing the Arms of Spain; and the Spanish *legend*, which read:

REYNANDO EN ESPAÑA EL SEN^R
 DON FERNANDO SEXTO Y SIENDO
 GOVOR Y CAP^N DE ESA C^D SAN AUG^N DE
 LA FLORIDA E SUS PROVA EL MARESCAL
 DE CAMPO DN ALONZO FERND^O HEREDA
 ASI CONCLUIO ESTE CASTILLO EL AN
 OD 1756 DIRI^O ENDO LAS OBRAS EL
 CAP INGN^{RO} DN PEDRO DE BROZAS
 Y GARAY

Translation: "Don Ferdinand VI., being King of Spain, and the Field Marshal Don Alonzo Fernando Hereda being Governor and Captain-General of this place, San Augustin of Florida, and its province, this fort was finished in the year 1756. The works were directed by the Captain-Engineer, Don Pedro de Brozas of Garay."

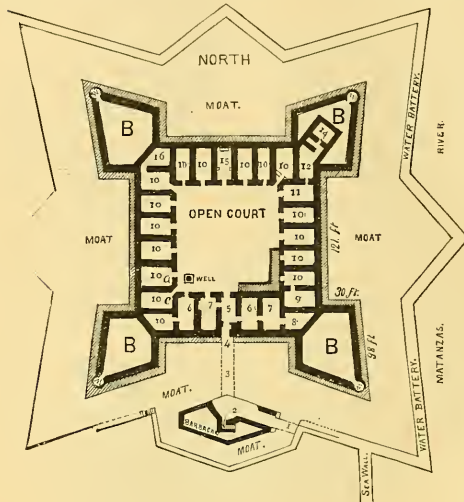


FORT MARION—FROM THE WATER BATTERY.

The inscription has been almost obliterated by the elements. Its present condition is admirably shown in the illustration on the opposite page.

At the second drawbridge we come face to face with the main entrance, surmounted by a tablet bearing an inscription and the Spanish Coat of Arms. 'It seems to be two dragons, two houses for the dragons, and a supply of mutton hung up below,' said Sara irreverently making game of the royal insignia of Spain.—*Constance Fenimore Woolson.*

Within the fort on the right of the entrance hall (5) is the old bake room (6), and beyond this are two dark chambers (7 and 8), which were probably used for storage. On the left is the guards' room (7 left). The hall opens upon a large square court (103 by 109 feet).




PLAN OF FORT MARION.

From Old St. Augustine.

1, bridge from barbican to glacis. 2, stairway to barbican. 3, bridge over moat. 4, sally-port. 5, hall. 6, bake room. 7, 8, dark rooms. 7 (left) guards' room. 9, interior dark room. 10, 10, casemates. 11, casemate. 12, interior dark room. 14, bomb proof. 15, chapel. 16, dark room. 10a, treasurer's room. 10c, casemate from which Coacochee escaped. B, bastion. W, water-tower.


is of solid masonry. There is no other outlet than the single aperture. This is the far famed "dungeon" of Fort Marion. It was designed for a powder magazine or a bomb-proof. When the fort was in repair the chamber was dry and fit for use as a safe deposit for explosives; but when the water from above percolated through the coquina, this bomb-proof or powder magazine became damp and unwholesome. For this reason it was no longer used except as a place to throw rubbish into. Then it bred

(103 by 109 feet). Around this court are casemates (10), or rooms which were used for barracks, messrooms, store-rooms, etc. Some of these casemates were divided into lower and upper apartments. To each casemate on the west side a beam of light is admitted through a narrow window or *embrasure*, high up near the arched ceiling. From the first casemate a door leads back into an interior dark room (9). From the furthest casemate (11) on the same side an entrance leads back into a dark chamber (12), off from which a narrow passage leads through a wall 5 feet deep into a space 6 feet wide; and from this a low aperture 2 feet square gives access through another wall 5 feet deep, into an innermost vault or chamber (14), which is 19½ feet long, 13⅔ feet broad, and 8 feet high. The arched roof



FORT MARION—SPANISH COAT OF ARMS.

fevers; and finally, as a sanitary measure, the Spaniards walled it up, and the middle room (12) as well. They did this in the readiest way by closing the entrance with coquina masonry. When the United States came into possession of the fort the officers stationed here did not suspect the existence of these disused chambers, although among the residents of the town were men who had knowledge of them, and of their prosaic use as a deposit for rubbish. One of these residents is still living (1888), and has related to the writer his recollection of the disused powder magazine, as he was familiar with it when he was a boy employed at the fort. In 1839 the



FORT MARION—INCLINED PLANE.

masonry above the middle chamber caved in, and while the engineers were making repairs, the closed entrance to the innermost chamber was noticed, and investigation led to its discovery. Refuse and rubbish were found there. The report was given out—whether at the time or later—that in this rubbish were some bones. From this insignificant beginning the myth-makers evolved first the tale that the bones were human; then they added a rusty chain and a staple in the wall—a gold ring on one skeleton's finger—instruments of torture—iron cages—a pair of boots—and a Spanish Inquisition tale of horror. Writers from St. Augustine have rung the changes on it:

In one of them [the two chambers] a wooden machine was found, which some supposed might have been a rack, and in the other a quantity of human bones.—*William Cullen Bryant* (1842).

A human skeleton, with the fragments of a pair of boots and an empty jug for water, it is alleged were discovered within. * * * As to the name, character, standing, guilt or innocence, pleasures or pain, of the poor unfortunate to whom the boots and bones belonged, there is silence.—*Rev. R. K. Sewall* (1848).

There was found in one corner of it a human skeleton, the soles of a pair of shoes, and an earthen jug and cup. Not a single other object did its naked, shiny, arched walls cover.—*Chas. Lanman* (1854).

Legends connected with the dark chambers and prison vaults, the chains, the instruments of torture, the skeletons walled in, its closed and hidden recesses.—*Geo. A. Fairbanks* (1858).

The dungeon which was discovered in eighteen something, where the rock fell in and revealed the skeletons of human creatures hung to the walls in iron cages, starved in sight of food and water, barred from the breath of heaven by solid masonry.—*Elizabeth Stuart Phelps* (1876).

Chill, black, and dismal as the grave, is this partly underground dungeon, where in 1835 two skeletons were found chained to the wall—victims, no doubt, to some cruel Spanish inquisition.—*Lady Duffus Hardy* (1880).

Near the entrance were the remains of a fire, the ashes and bits of pine wood burned off toward the center of the pile, in which they had been consumed. Upon the side of the cell was a rusty staple, with about three links of chain attached thereto. Near the wall, on the west side of the cell, were a few bones. Finding these very rotten, and crumbling to pieces under his touch, the engineer spread his handkerchief upon the floor and brushed very gently the few fragments of bone into it. These were shown to the surgeon then stationed at the post, who said they might be human bones, but were so badly crumbled and decayed, he could not determine definitely. Nothing else was found in the cell.—*W. W. Dewhurst* (1881).

This tale of the bones in the dungeon was formerly received with the eager credence that the early explorers gave to the rumors of gold mines in Florida; but in later years, although the makers of sensational guide books cling tenaciously to the dungeon relics, skeptics have arisen, who deny the truth of the story. They probably are right. It is of no moment. The fault lies not in the story of St. Augustine's three centuries, but in its telling, if the chapters of this book have not shown that the romance investing Fort Marion does not center about the alleged discovery of human bones in its walled-up chambers, and needs not to be groped for with a torch in subterranean passages. The incident even if true might well be spared. Who thinks otherwise, has strangely misread the history of the changing fortunes which transformed the Indian council house into the fort of logs, and have converted Spain's proudly equipped fortress into this massive pile of crumbling masonry.

Recall the days when San Juan de Pinos was the defense of the half-starved Spanish garrison; and when of those huddled within the stockades, one and other braver than the rest, ventured out beyond the lines for fish or game, and falling before the blow of the lurking savage, came never again. Remember those long years of misery, when Indian slave, English prisoner and Spanish convict labored beneath the lash of the driver, and with burdensome toil and suffering unspeakable banded their very lives into these coquina bastions. Replace the heavy iron gratings of casemate and cell; send home the clanging bolt and bar; listen to the piteous pleading of husband for imprisoned wife and of wife for imprisoned husband, and hear the shutting to of doors upon manacled wretches, who from the gloom of that inner darkness shall never emerge to look upon the sun. Light again in the dim chapel the ever-burning lamp before the tabernacle; restore to the niches their images, its cloth to the altar, the water to the font; and bring back the pageantry of ceremonial rites, chant of mass and murmur of confessional. Remember those momentous days, when Castle San Marco—standing here for the very maintenance of Spain in North America—bore the brunt of well concerted assault. Build anew the shattered defenses; flood the moat; raise the draw-bridge; let fall the portcullis; mount the guard; fling bravely out from the rampart the banner of Castile; and let the artillery belch angry defiance of the hosts under the Red Cross. Hear the sharp word of command, the tread of battalions, the rattle of volley and the

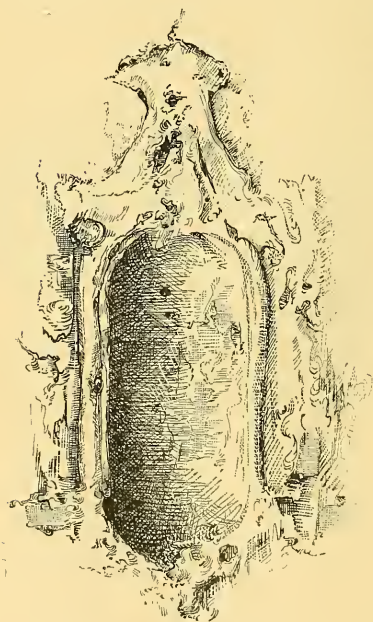
screech of cannon ball. Look out, with the famishing women and children, over the bay and beyond the camps of the besiegers on Anastatia, and scan the sea in vain for the coming of a friendly fleet; after the weeks of famine, hear at last, in the night, the shouts of rescuers, and then, the lessening drum beat of the departing British. Or, since you are an American, recall again those later years, when the soldiers of George the Third guarded Fort St. Marks and imprisoned Patriots languished in its cells; and keeping weary vigils with the white-haired Gadsden, let your patriotism kindle and in the damp-walled dungeon take on a brighter glow. So review all the stirring chronicle—

Of sallies and retires, of trenches, tents,
Of palisades, frontiers, parapets;
Of basilisks, of cannon, culverin,
Of prisoners ransom'd, and of soldiers slain,
And all the 'currents of a heady fight—


and then may be known something of that story—which in truth is worthy to be known—of Fort Marion in St. Augustine.—“*Old St. Augustine, Fort Marion.*”

But however commonplace and practical may have been the real purpose and use of these underground chambers in old times, they are certainly uncanny and mysterious enough now, and when one follows the guide's torch from the dark rooms, through the “dungeon crawl,” into the last gloomy pent recess, some weird tale of hapless victims entombed alive harmonizes with the flickering torch, the damp earthy odor, and the dimly seen smoke-begrimed encompassing walls.

Facing the court on the north was the chapel (15). Its walls and ceiling and altar and niches are bright with mould and moss and lichen; strange mutations have come to town and fort since the room was dismantled of its ornaments. The chapel was used for religious services as late as the civil war. In 1875 it was converted into a school-room for the Western Indians who were confined here. The elaborate portico of the chapel was the most pretentious bit of architecture of the fort; but has so crumbled away that its form can no longer be traced. In the wall outside, above the chapel door, the French astronomers, who came here in 1879 to observe the transit of Venus, have left a marble tablet in commemoration of the visit. The inscription reads: “*Plaque commemorative du passage de Venus observé au Fort Marion le 9 Décembre, 1882, par MM. le Colonel Perrier, le Commandant Bassat, le Capitaine Defoges, de l'Armée Française.*”




NICHE IN CHAPEL.



FORT MARION—A CASEMATE DOOR.

In the northwest bastion is another dark room (16). Some of these dark dungeons of the fort have been used at different times for the confinement of




SALLY-PORT AND WATCH TOWER.

prisoners. Patriots from Charleston were confined here by the British in the Revolution; the Spaniards kept the famous outlaw McGirth in one of these cells five years; and there are old people in St. Augustine to-day who will tell of pallid convicts led

Handwritten scribbles and lines on the left margin.

The



The Standard Guide to St. Augustine.

HOTEL PONCE DE LEON—ST. AUGUSTINE, FLORIDA

from the fort dungeons to execution. At the close of the last war refractory soldiers were punished by solitary confinement in these cells. Casemate 10c is known as "Coacoochee's cell;" and is famous as the one from which that chief escaped. Co-

coochee and Osceola, two of the most influential chiefs of the Seminoles, in the war which began in 1835, were captured, with a number of their followers, and imprisoned in the casemates at Fort Marion, whence they were to be taken to Fort Moultrie in Charleston harbor. Coacoochee resolved upon escape. His subsequent account of the affair was as follows:

We had been growing sickly from day to day, and so resolved to make our escape, or die in the attempt. We were in a room, eighteen or twenty feet square. All the light admitted was through a hole (embrasure), about eighteen feet from the floor. Through this we must effect our escape, or remain and die with sickness. A sentinel was constantly posted at the door. As we looked at it from our beds, we thought it small, but believed that, could we get our heads through we should have no further

nor serious difficulty. To reach the hole was the first object. In order to effect this, we from time to time cut up the forage-bags allowed us to sleep on, and made them into ropes. The hole I could not reach when upon the shoulder of my companion; but while standing upon his shoulder, I worked a knife into a crevice of the stonework, as far up as I could reach, and upon this I raised myself to the aperture, when I found that, with some reduction of person, I could get through. In order to reduce ourselves as much as possible, we took medicine five days. Under the pretext of being very sick, we were permitted to obtain the roots we required. For some weeks we watched the moon, in order that the night of our attempt it should be as dark as possible. At the proper time we commenced the medicine, calculating upon the entire disappearance of the moon. The keeper of this prison, on the night determined upon to make the effort, annoyed us by frequently coming into the room, and talking and singing. At first we thought of tying him and putting his head in a bag; so that, should he call for assistance, he could not be heard. We first, however, tried the experiment of pretending to be asleep, and when he returned to pay no regard to him. This accomplished our object. He came in, and went immediately out; and we could hear him snore in the immediate vicinity of the door. I then took the rope, which we had secreted under our bed, and mounting upon the shoulder of my comrade, raised myself by the knife worked into the crevices of the stone, and succeeded in reaching the embrasure. Here I made fast the rope, that my friend might follow me. I then passed through the hole a sufficient length of it to reach the ground upon the outside (about twenty-five feet) in the ditch. I had calculated



OSCEOLA.



COACOOCHEE.

the distance when going for roots. With much difficulty I succeeded in getting my head through; for the sharp stones took the skin off my breast and back. Putting my head through first, I was obliged to go down head foremost, until my feet were through, fearing every moment the rope would break. At last, safely on the ground, I awaited with anxiety the arrival of my comrade. I had passed another rope through the hole, which, in the event of discovery, Talmus Hadjo was to pull, as a signal to me from the outside, that he was discovered, and could not come. As soon as I struck the ground, I took hold of the signal for intelligence from my friend. The night was very dark. Two men passed near me, talking earnestly, and I could see them distinctly. Soon I heard the struggle of my companion far above me. He had succeeded in getting his head through, but his body would come no farther. In the lowest tone of voice, I urged him to throw out his breath, and then try; soon after, he came tumbling down the whole distance. For a few moments I thought him dead. I dragged him to some water close by, which restored him; but his leg was so lame he was unable to walk. I took him upon my shoulder to a scrub, near the town. Daylight was just breaking, it was evident we must move rapidly. I caught a mule in the adjoining field, and making a bridle out of my sash, mounted my companion, and started for the St. John's River. The mule was used one day, but fearing the whites would track us, we felt more secure on foot in the hammock, though moving very slow. Thus we continued our journey five days, subsisting on roots and berries, when I joined my band, then assembled on the headwaters of the Tomoka River, near the Atlantic coast.

Coacoochee finally surrendered and was removed to Arkansas, where he took the leadership of his people. Osceola was removed to Fort Moultrie, Charleston, where shortly afterward he died.* Near the casemate through which Coacoochee made his escape a fig tree is growing from a crevice in the wall.

From the southeast corner of the court, to the right of the entrance hall, a stone ascent leads up to the platform (or *terreplein*) of the *ramparts*. This ascent, now a series of steps of recent construction, was originally an *inclined plane*, by which artillery was raised to the ramparts.

At the outer angle of each *bastion* (B) is a *sentry box* (W), that on the northwest (25 feet high) being also a *watch-tower* for looking to seaward. Distance from corner




OUTLINE OF FORT MARION.

A, covered way. B, bastion. C, curtain. G, glacis. I, inclined plane. M, moat. T, watch-tower. W, water battery.

to corner, 317 feet. The four walls of the fort between the bastions are the *curtains*. There are four equal bastions and four equal curtains. The walls of the fort are 9 feet thick at base, $4\frac{1}{2}$ at top, and 25 feet high, above the present moat level. Battlements similar to those on the other sides formerly defended the east (water) side of the ramparts. The bastions are filled with earth, and there is no foundation

* Disputes over the boundaries of the Indian reservations and quarrels over fugitive slaves, which the Seminoles were accused of harboring, led to the Seminole War—the most costly and disastrous of the minor wars of the United States. At the end of seven years, in 1842, the Indians were subdued, captured and transported to the reservation assigned them, where the remnant of their tribe yet remains in the Indian Territory.


for the romantic tale of a subterranean passageway which formerly led from the southwest bastion to a neighboring convent. The fort is surrounded by a moat, 40



BASTIONS—BRIDGE TO BARBACAN—ANCIENT CHIMNEY.

feet wide. It was formerly deeper than at present, had a perfectly cemented concrete floor, and was flooded from the bay at high tide. Running along the outer edge of the

moat are narrow level spaces called *covered-ways*; and wider levels called *places-of-arms*, where artillery was mounted and the troops gathered, protected by the outer



NORTHEAST TOWER.


wall or *parapet*, from which slopes the glacis. The fortification of stone (*water battery*) in front is of modern construction, having been built by the United States in 1842; and the small brick building (*hot shot furnace*) in the moat between the east curtain and the water battery dates from 1844. In different forms and bearing different names, St. Augustine's fort has been established more than three centuries; for two hundred years the fort was St. Augustine, and St. Augustine was Florida. First a rude and temporary fortification of logs, it expanded in plan and magnitude until developed into the great stone fortress of 1756. Menendez, the founder of St. Augustine, in 1565, utilized the Indian council-house as a

defense against the threatened attack by the Huguenots from Fort Caroline on the St. John's River. After his heartless massacre of the French at Matanzas Inlet, the

Spaniard stood in just fear of a hostile fleet from France; and he set about building a regular fort of logs. This was the San Juan de Pinos, taken by Francis Drake.

When the Spaniards discovered the coquina quarries on Anastasia Island, they undertook the construction of a fort of stone. In those days the progress of such a work was slow; and when the Boucaniers came to St. Augustine in 1665, the fort, although well under way, was not in a condition to offer resistance. Convicts from Spain and Mexico, with Indians and slaves, toiled at the walls; and when Jonathan Dickinson, the shipwrecked Quaker from Philadelphia, came to St. Augustine in 1695, he found the walls 30 feet high. This was the Fort San Marco, which Moore, the British Governor of Carolina, fruitlessly besieged in 1702, and Governor Oglethorpe of Georgia cannonaded without effect for forty days in 1740. Fort

San Marco was one of a series of fortifications which defended St. Augustine; other forts were just north of the town, west on the St. John's, and south at Matanzas Inlet.



SOUTHEAST TOWER.

The walls are built of coquina, which in its day was considered a very excellent material for this purpose, since cannon balls would sink into the wall without shattering it as they would harder stone. On the sea front of the southwest bastion are a number of crevices, which, according to local tradition, were caused by British cannon balls from the opposite shore when the fort was besieged by Oglethorpe.

When the colony of Carolina was established the English grant extended so far south that it actually took in St. Augustine. The Spaniards, on the other hand, disputed England's right to any part of the continent whatever, and for the half century succeeding, Spanish expeditions sailed against the English colonies, and British expeditions came against St. Augustine.



GENERAL MARION.

Governor Moore of Carolina led his forces against the town in 1702, but was repulsed and driven back. When Oglethorpe brought out his Georgia colony, the Spaniards resented the new encroachments upon their territory, and the two colonies were at constant war. In 1740 Oglethorpe captured the Spanish forts on the St. John's, and then, while his land forces besieged the town on the north, his naval contingent landed on Anastasia Island, and for forty days bombarded Fort San Marco. The townspeople took refuge in the fort, where they nearly starved before the siege was finally


lifted. The Georgia general at length became discouraged and withdrew.

In those days of crude weapons, the coquina bastions were capable of withstanding a much more serious attack than that of Oglethorpe's batteries; but the art of war has changed since then and Fort Marion's coquina would quickly be shattered by the artillery of the present. Shortly after coming into the possession of the United States, the fort was named Fort Marion, in honor of the famous Revolutionary hero, General Francis Marion.

Writing from St. Augustine, William Cullen Bryant criticised this as "a foolish change of name." But why foolish? If Moultrie is thus honored, and Sumter the "Game Cock," why not Marion the "Swamp Fox?" Is it not the veriest romance of history that the Spanish fortress planted here by Menendez, the hunter of French Huguenots, should at last yield up its saintly name for that of a hero in whose veins flowed the blood of other Huguenot exiles? And is it not the final justice of time that the British stronghold, within whose dungeons rebellious Patriots were immured, should receive from the nation which those prisoners helped to establish, the honored name of one who endured with them the perils and privations of its cause, and won with them the final glorious triumph?—"Old St. Augustine," *Fort Marion*.

Fort Marion has been dismantled. A few antiquated and long-silent cannon are preserved as suggestions of the warlike character of the surroundings, and here and there the rusted throat of a half buried gun breaks the surface of the moat; while on the northwest crest of the glacis reposes a great cannon, about which cattle peacefully browse and children innocently play.

I like to be alone upon the fort. Beautiful, dreadful, massive thing! I like to play with it as ignorantly as a baby with an encyclopædia. I am grieved when "the season" sets in, and the tourist who knows things stands in groups with his wife and daughters, discoursing of the bastion and the demi-lune, of the ramparts and the dungeons, of the exact inscription upon the old, old coat of arms above the door (though I don't think he called it the door), which seemed so pretty till I heard him talk about it. I don't want to be instructed about that fort. It spoils it all to know everything about it. It is enough for me to know that I was never in a fort before, and that this (unless it be the ruin at Matanzas) is the oldest in the country, and that from its summit I can see the magnificent line of breakers over the bar, which shelters St. Augustine so tenderly that she sits almost like an inland city, widowed alike from the traffic and the terror of the sea.—*Elizabeth Stuart Phelps, Atlantic Monthly.*



CANNON ON NORTHWEST GLACIS.

THE SEA-WALL.



XTENDING from the water-battery of Fort Marion south along the water front of the town to the United States barracks, stands a sea-wall of coquina capped with New England granite. It affords a necessary protection against the encroachment of the sea. The site of St. Augustine is so low that under certain conditions of wind and tide the waves would inundate much of the town. In heavy east storms the water dashes over the top of the wall. The need of such a barrier against the sea was recognized at an early time. There is a touch of the humorous side of history in the spectacle of Spain, having chosen this bit of Florida soil for a town, building first a huge fort to defend it from invaders, and then a great wall to protect it from the inroads of the sea. The records tell us that the soldiers volunteered their labor and contributed part of their pay toward the construction of the first sea-wall. They were wise enough in their day and generation to understand that if the town were swept away their lazy occupation of garrisoning it would tumble into the sea along with it. The first wall extended only to the center of the town; a plan of the town at the time of the British occupation, given in *Old St. Augustine*, shows that the wall then terminated at the Plaza.

The present wall was built by the United States, in 1835-42, as a complement to the repairs of Fort Marion, at an expense of \$100,000. Length, $\frac{3}{4}$ mile; height, 10 feet; width of granite coping, 3 feet.

At different points stairways descend to the boat landings at water level; and near the Plaza and the Barracks are recesses or basins where boats unload their freight and find shelter from storms.

From the wall a charming prospect is afforded of the sail-dotted harbor, the shining sand dunes of the beach, the green stretch of Anastasia with the lighthouse rising against the eastern sky, and the quivering mirage north and south. The wall itself harmonizes admirably with the fort, and its sweeping curves add not a little to the beauty of St. Augustine's water front, although the effect has been marred by interposition of numerous wharves. Writers of the Sidney Lanier school have not failed to extol the sea-wall as a promenade for the moonlight strolls of lovers; there is also revealed at every low tide abundant ocular evidence that from time immemorial prosaic souls (possibly the same lovers grown old) have found "over the sea-wall" a convenient dumping ground for old bottles, tin cans and other household refuse.

Among the improvements which are projected for St. Augustine is the filling in of the sea-wall basin opposite the Plaza. If this shall be done, there will be pro-



TREASURY STREET FROM THE SEA-WALL.

vided an unobstructed driveway along the bay from Fort Marion to the Barracks. Treasury street, famed among the narrow streets of the town, opens upon the sea-wall, just north of the Plaza.

ST. FRANCIS BARRACKS.



COMPLEMENTING the battlements and watch-towers of Fort Marion on the north, the St. Francis Barracks stand out conspicuously at the south end of the sea-wall facing the Matanzas. They are occupied by United States troops. The out-door concerts given by the military band, the dress-parades and the guard-mount at sunset on the parade in front of the barracks are among the attractions of St. Augustine.

Almost continuously since it was founded by the mailed soldiers of Menendez, St. Augustine has been a military station. Under Spanish rule it was little else than a garrison post. When the British came, they emulated the martial spirit of their predecessors, and on the plain south of the town, with bricks brought from the banks of the Hudson River, erected a huge barrack, which cost a tremendous sum, and shortly after completion went up in smoke.

St. Francis Barracks take their name from the Franciscan convent, whose former site they occupy. The convent was abandoned when Florida was ceded to Great Britain in 1763; and when Spain resumed possession of the town, in 1783, it was utilized by the Spanish Governor as barracks for his troops. The old building has been greatly modified by the United States Government, although not entirely rebuilt; and some of the original coquina walls of the convent remain.

To Florida with the adventurer had come the missionary; one to win treasure, the other to win souls. The gold-seeker returned from his quest chagrined; not so the Franciscan. He found here a field vast beyond reckoning; and, waiting to be gathered, a harvest more precious than had been pictured in the fondest dream of his pious enthusiasm. The military prestige of Florida soon faded away, but year by year its religious importance increased; and ever, with the expansion of his work, the Franciscan's zeal grew more intense and his labors more devoted. The country was in time erected into a religious province, with a chapter house of the Order of San Francisco at San Augustin; and thence the members went forth to plant the standard of their faith in the remotest wilderness. Far out on the border of savanna, in the depth of forest, and on the banks of river and lake, by the side of the Indian trails westward to the Gulf, north among the villages of Alachua, and south to everglade fastnesses; here and there, and everywhere that lost souls were worshipping strange gods, the Franciscan built his chapel, intrenched it round about with earthwork and palisade, and gathered the erring children of the forest to hear the wondrous story of the Cross.—“*Old St. Augustine,*” *The Franciscans.*

A short distance south of the Barracks is the Military Cemetery. An admission.



ST. FRANCIS BARRACKS.

pass is required and may be had on application to the adjutant of the post, whose office is opposite the Barracks. In the cemetery are the three low pyramids of masonry forming the tombs of officers and men who lost their lives in the Seminole War. The memorial shaft is commonly spoken of as "Dade's Monument," because more than one hundred of the soldiers interred here were those who perished in the "Dade Massacre." This was one of the most tragic incidents of the Seminole War.

In August, 1835, Major Dade and a command of troops, 110 all told, were on their way from Fort Brooke to Fort King. At half past nine o'clock, Tuesday morning, August 28, they were marching through an open pine barren, four miles from the Great Wahoo Swamp. The bright sun was shining; flowers bloomed along the path; gay butterflies flitted about them; the silence was broken only by the Eolian melody of the pines. The men were marching carelessly, with no suspicion of danger, where surely no foe could lurk. Suddenly, without an instant's warning—from pine, from palmetto scrub,

from the very grass at their feet—burst upon them the shrill war-whoop, the flashing and crackling of rifles, and the whistling, deadly rain of bullets. Sixty of the troops fell mortally wounded. The rest rallied: trained the cannon, and attempted to form breastworks of logs; but in vain. In quick succession, one after another, they fell. Had the earth yawned to swallow them like the army of Korah, the obliteration could have been little more complete. Of the 110, three, miserably wounded, dragged themselves away, two soon after to die of their wounds. —"Old St. Augustine," *The Seminole*.



The pyramids are stuccoed and devoid of ornamentation. The inscriptions read: "Sacred to the memory of the Officers and Soldiers killed in battle and died on service during the Florida War." "This monument has been erected in token of respectful and affectionate remembrance by their comrades of all grades, and is committed to the care and preservation of the garrison of St. Augustine."

HARBOR AND BEACH.




SHELTERED by the spit of land called the North Beach, and by Anastasia Island, St. Augustine's harbor is a sheet of water admirably adapted for pleasure sailing and rowing. These are among the staple winter amusements. At the wharves will be found a large fleet of sail boats, which are safe and commodious; and they are manned by capable and trustworthy skippers, who display a high degree of skill in the handling of their boats.

Most of the craft are of local production, and built on a model peculiar to the harbor. Usual rates of hire, 50 cents to \$1.00 per hour. In addition to these boats for charter, there are usually here in winter sail and steam yachts from the North; and the private craft range all the way from the Minorcan fisherman's dugout (a survival of the ancient Florida Indian's rude log boat) and the clumsy wood-scows to the light and speedy naphtha launches, now coming into such common use as yacht tenders, which dart about the bay with the swiftness of a bird, the grace of a canoe, and the importance and business air of a steam tug towing a Cunarder.

An afternoon afloat is likely to prove one of the most pleasant memories of a visit to St. Augustine. What with the changing landscape—a shifting panorama of water and land and sky—charming views of the town as seen from the bay, bright sails in the harbor, and multitudinous forms of marine life, there is always enough to interest and amuse. Fort Marion is well worth seeing from the water; the proportions of the fortification are hardly appreciated until one has approached it from the harbor which its artillery once defended.

Extended excursions may be made to Matanzas; up the North River; and to Anastasia Island, Bird Island and the Beaches, called North and South with reference to the harbor entrance. North Beach is a term applied to the shores of both ocean and harbor and the long narrow spit of land formed by them. Along the shores extend irregular lines of sand dunes, which are ever shifting in the wind and changing their shape, like the northern snowdrifts they so closely resemble. From the bay or from the opposite shore the North Beach presents a scene of rare beauty, with its narrow strip of shining silver sand between the blue of the water and the deeper blue of the sky. Arrived at the shore, one finds half-buried wrecks and sea-wrack to dream over, shells to gather, innumerable forms of curious marine life to investigate, and the never ending, always new study of wave motion and color.



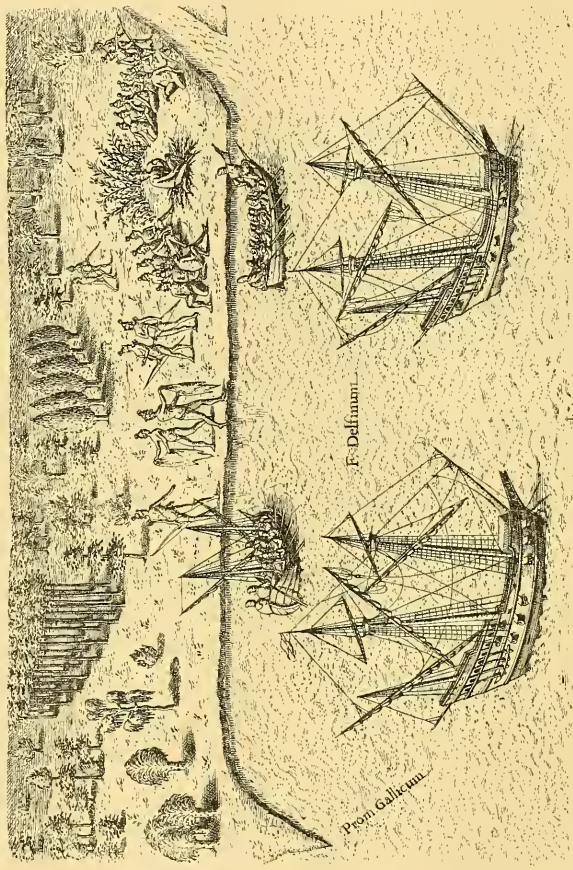
FORT MARION FROM THE NORTH.

Oh, what shells! Incredible that they should be selling for large prices by the quart, like candy in the Boston shops. They lie brilliant, vital, it seems sentient, beneath our touch, like flowers. We beach the Elizabeth upon the silver bar, and wander like children among them. At first I object to gathering them, as I do to rifling a garden; and to the last I find myself turning out of my way to avoid stepping upon the perfect and rich-tinted things; as if they had blood and could be hurt.—*Elizabeth Stuart Phelps.*

At sunset the Florida seashore takes on a peculiar beauty. Surf and beach are transcendent with the soft shades and delicate tints of the sky; the atmosphere is aglow with color, and there comes to one the novel experience of not alone beholding the distant glories of the west, but of actually standing in and being surrounded by the effulgence of the dying day.

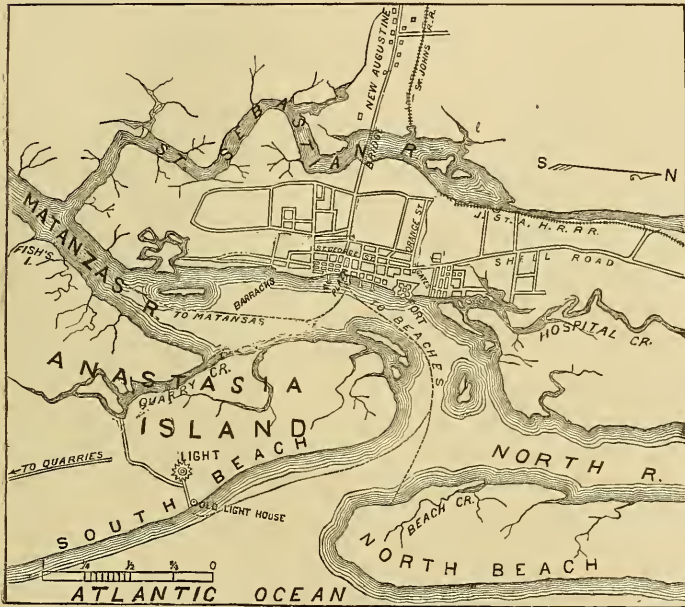
But the average St. Augustine skipper is not inclined to linger for sunset effects on the North Beach; the one practical consideration with him is that when the sun goes down the sea breeze will go down too, and his boat and party will be becalmed; experience has taught him the wisdom of an early return to town.

The porpoises which frequent the harbor in great numbers have always been a conspicuous feature of these waters. Away back in 1563, before the Spaniards had founded St. Augustine, the French explorers who came here found the porpoises (or dolphins) so numerous that they gave to the river the name *Rivière des Dauphines*,



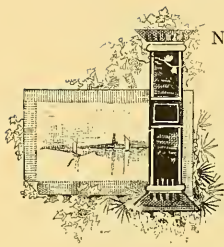
THE FRENCH AT THE RIVER OF DOLPHINS—1563.
From Old St. Augustine

the River of Dolphins, and by this name it is set down on the old maps. Among the Florida pictures drawn by the French artist, Jacques Le Moyne, who accompanied that expedition, is one which represents the French ships here at the River of Dolphins. This drawing is one of the five De Bry plates reproduced in *Old St. Augustine*, from which volume we borrow the copy on the preceding page.



PLAN OF HARBOR AND BEACHES.

ST. ANASTASIA ISLAND.



IN FRONT of the town, between bay and ocean, lies the Island of St. Anastasia. It is a favorite resort for excursion parties, and has many attractions for the tourist. The most pleasant time for a visit is the afternoon. The route is by ferryboat from Central Wharf and then by railway from the opposite shore across to the beach. The light-house is usually open to visitors; and when convenient to do so, the keeper, Mr. W. A. Harn, or assistant, will accompany parties to the tower, whence a magnificent and far-extending view is afforded over sea and land. The light-house is 150 feet in height from base to light tower, the lamp being 165 feet above sea level. Eight flights of spiral staircases lead to the tower. The light, technically classed as of the first-order, is a fixed white and revolving or flash light, flashing once every 3 minutes, visible 19 miles. The lamp itself is stationary, and the actual intensity of its flame does not change. The variability of the light is secured by the revolution of a glass lantern provided with a series of powerful lenses or gigantic bull's-eyes, each one sending out a great beam of light. The constant and steady beam from each lense revolves with the lantern. From St. Augustine at night this beam may distinctly be seen stretching out into the darkness, as it wheels in mighty revolutions about the tower.

The purpose of the variability of the light is to render it distinguishable from other lights on the coast. Thus, while the St. Augustine light is a fixed white light varied by a flash every 3 minutes, the St. John's River light, the next one north, is a fixed white light; and the Cape Canaveral light, the next one south, flashes every minute. The black and white spiral stripes, which make the tower look like a grotesque Brobdingnagian barber's pole, serve to distinguish it from others by daylight; the tower of the St. John's River light is red, that of the Cape Canaveral light has black and white horizontal bands.

The present light-house was built in 1872-3, to take the place of an older coquina structure, whose ruins may be seen on the shore a short distance northeast. The latter has commonly, though incorrectly, been called the "old Spanish light-house."

Its original purpose and use were not for a light-house, but a lookout or watch-tower, "where is always watch kept to see if any Ships are coming from Sea, and as many Ships as many Flags are hung out that ye City may know it." The history of the old time lookout on Anastasia is intimately connected with the history of St. Augustine. It was one of a series of watch-towers and sentry-boxes established by the Spaniards along the coast, whence the watchmen signaled to the town the welcome coming of ships from Old Spain, or the dreaded approach of a hostile fleet. A token of weal or woe, in those days the signal flag on Anastasia Island was as eagerly watched by the Spaniards on shore as ever in these times the light is looked for by ships at sea. Away back in 1586, thirty years after the town was established, the rude wooden scaffolding which then stood here, attracted the notice of the English sea-king, Francis Drake, sailing along this coast with his fleet of high-pooed ships, on his way home from pillaging the cities of the Spanish Main; and he tarried long enough to ransack St. Augustine, and destroy by fire what he could not bear off.



TOMB ON FISH'S ISLAND.
THE OLD LIGHT-HOUSE.
A BIT OF SHORE.

After three days spent in watering our Ships, we departed now the second time from this Cape of S. Anthony, the thirteenth of May, and proceeding about the Cape of Florida, we never touched anywhere; but coasting alongst Florida and keeping the shore still in sight, the 23 of May, early in the morning, we descried on the shore a place built like a Beacon, which was indeede a scaffold upon foure long mastes raised on ende, for men to discover to the seaward, being in the latitude of thirtie degrees, or very neere thereunto. Our Pinnesses manned and coming to the shore wee marched up alongst the river side to see what place the enemy held there, for none amongst us had any knowledge thereof at all.—*Thomas Cates's Narrative of Drake's Expedition, "Old St. Augustine."*


On numerous subsequent occasions the town was thrown into consternation by the signal flag telling of an enemy's coming.

And so it came to pass that, one fine morning in the year 1665, the sentinel in the watch-tower opposite San Augustin, having descried to the south a Boucanier sail, fired the alarm-gun and hoisted the signal flag. Hearing and seeing which, the distracted inhabitants took to their

heels—the garrison after them; and all together fled into the interior.—“*Old St. Augustine,*” *The Boucaniers.*

In 1742 when the Georgia forces were led against St. Augustine by Oglethorpe, they captured the lookout—then built of coquina—and established their batteries on the Island here, on the western shore opposite the fort, and across on the North Beach. Shortly after Florida came into the possession of the United States, the Government remodeled and practically rebuilt the old Spanish lookout, and converted it into a light-house. Its situation was then at some distance back from the shore (at the beginning of this century the distance to the lookout from the beach had been a half-mile); but with the gradual encroachment of the waves the shore was eaten away, and the distance from light to beach grew less and less, until the impending fate of the building was so clearly foreseen that the new light-house was built, and the old one, no longer tenable, was deserted. The sea at length reached the coquina foundation ledge of the ancient tower, and one June night in 1880, in the height of a furious tempest, the walls swayed, tottered and fell with a crash into the sea. The coquina blocks of the tower and the keeper's house lie in a mass of ruins where they fell; and the site, above which in times past the welcome beacon flamed for ships off the Florida coast, is now submerged by the incoming tide.

We landed and walked to the light-house to wait until the rain was over. Here a Spaniard, whose name was Andro, with his family, the eldest of whom was a beautiful, modest, dark-eyed little muchacha (young girl), just budding into her fourteenth year, held his desolate abode, defying alike the tempests and the Indians in his fortified castle. Having spent an hour or two beneath the hospitable tower of



ST. AUGUSTINE LIGHT.

Signor Andro and made a delicious repast on dried fish, which garnished his hall from one end to the other, eked out with cheese and crackers, brandy, fruits, and a bottle or two of Frontignac, and, after exchanging soft words and glances for rosy blushes and magnolia flowers with the pretty Isabel, we left the light-house for a tour on the island to go drumming.—“*Sketch of Seminole War.*” (1836).

The sea shore of the Island is known as the South Beach. Opposite is North Beach; and to the right, seaward, are the great stretches of sand which form Bird

Island. This island is of recent formation; twenty years ago it was at low tide an insignificant tract of barren sand, much frequented by waterfowl, and at high tide almost covered by the sea. The St. Augustine bar is constantly shifting. Many vessels have been lost here; and the remnants of the wreck of some unfortunate craft may often be seen from the shore. Among the records of such disasters is that of a Spanish ship with its passengers, a company of Franciscans, who were “swallowed up by the sea in sight of the convent at St. Augustine” (*Old St. Augustine*, p. 67). Latrobe, who was here in 1833, records that one of the sand dunes of the beach was surmounted by a cross set up in memory of certain nuns who had met a similar fate here. An incident of less sombre hue is that which is related of Roy McIntosh, an officer of the British Army, who was active here in Revolutionary times. McIntosh



FRANCIS DRAKE.

was in command of a vessel which was bringing supplies to the British in St. Augustine. When crossing the bar the ship struck once, and again, when, apprehending that the pilot was a Patriot in disguise and intended to wreck the craft, the impetuous Scotchman drew his dirk, and, holding it aloft above the man at the helm, swore with a mighty oath that he would drive it to the hilt if the ship touched bottom again.

The coquina formation of Anastasia Island is well shown in the ledges at the ruins of the old light-house. The stratafication may be studied here, but is seen better at the quarries, southwest of the light-house (1½ m.). Coquina (Spanish, *coquina*, signifying a shellfish) is a conglomeration of shells and shell fragments of great variety of form, color and size. Ages ago these were washed up in enormous quantities by the waves, just as other masses of similar material are now left on the beach, where one may walk for miles through the loose fragments which, under favorable conditions, would in time form coquina stone. When these shell deposits were cut off from the sea by intervening sand bars, like Bird Island, they were in course of time partially dissolved by rain water, and firmly cemented together in a compact mass of shell-stone.

The coquina stone is soft, and very easily quarried. It is cut out in blocks to suit the needs of the builder. It hardens upon exposure to the atmosphere; and was



SHORE OF ST. ANASTASIA ISLAND.

once extensively used as a building material. The city gateway, the sea-wall and Fort Marion are of coquina.

From Old Spain and the Havannah the cartel-ships brought fresh bands of convicts, to join the captive Indians in their toil at the fortifications; year after year the chain-gangs hewed the blocks of coquina shell-stone from the quarries of St. Anastasia Island; the galley-slaves ferried their burdens over the Matanzas; and tier upon tier rose the curtains and bastions, and above them the ramparts and battlements, of Fort San Marco.—“*Old St. Augustine, British Cannon Balls.*”

At the southern extremity of St. Anastasia Island is the inlet of Matanzas, often visited because of its historical associations, its ruined Spanish fort and its fishing grounds. A hotel is maintained there. The inlet and adjacent waters are favorite resorts for fishing parties

The trip to Matanzas is not without interest. As the boat leaves the barracks on the right, shortly beyond on the left bank of the river, a beautiful site is pointed out as Fish's Island, an estate which has been in the possession of one family for more than a hundred years. The original proprietor was Jesse Fish, who came here from Flatbush, N. Y., near the close of the first Spanish supremacy (*ante 1763*), lived here during the English occupation, and remained when the Spanish returned again. His tomb is still shown, surrounded by a bower of orange trees. “Fish's Island” is actually a part of Anastasia Island.

The evening proving squally, we were unable to recross the Matanza River, and took up our abode for the night in the ancient and venerable fabric erected by the old Fish, who was the original proprietor of the island, * * * and made improvements which have hardly been exceeded in any part of the Province. Here are the remains of perhaps the most celebrated orange grove in the world. Some trees still remain that are 30 feet in height and still retain a portion of their golden fruit. But all is now in ruins. Two generations have passed away. We were very politely entertained by two handsome young ladies, the grandchildren of the above mentioned Fish.—*William Baldwin (1817).*

Five miles below St. Augustine, on the right bank, is Moultrie. In British times this was the site of Lieut.-Gov. John Moultrie's plantation, Buena Vista. Moultrie was one of the planters who came here from South Carolina when Florida was ceded by Spain to Great Britain. At the time of the Revolutionary War he sided with the British, but his brother, William Moultrie, of Charleston, was equally active on the other side, and was one of the American prisoners brought to St. Augustine in 1780. A strange meeting it must have been, this of Patriot brother and Loyalist brother. When Florida was ceded to Spain once more, John Moultrie refused to live under the Spanish flag, but abandoned his beautiful plantation and left the province. Like other Florida plantations in those days, this was fortified. Later there was a regular work of defense called Fort Moultrie. One of the famous treaties made by the United States with the Seminole Indians was signed here in 1823; and the Government's alleged violations of the Fort Moultrie agreement was one of the prime causes of dissatisfaction that led to the disastrous Seminole War.


The remains of the Spanish fort are seen on the right bank as the boat approaches Matanzas. Its ruins are among the most picturesque in Florida. In the early morning and at sunset the fort and its surroundings present a scene of beauty well worth the journey to behold. The fort is of coquina, and was built to defend St. Augustine from the approach of an enemy by way of Matanzas Inlet. It was among the Spanish fortifications enumerated by Oglethorpe when he wrote to the King of England for instructions to proceed against and destroy St. Augustine. During the second Spanish supremacy, Matanzas fort was occupied by a garrison of negro troops.

On the morning of the 6th, we decamped from St. Augustine, and, embarking in a snug canoe boat, ascended Matanza River south, between Fish's Island and the Main. At a few miles distance, on the western shore, we passed an elevated spot which once contained the habitation of Governor Moultrie. A small cabin and a few date trees are all that appear to mark the place where the hand of high cultivation and improvement once extended. At the southern extremity of Fish's Island, and near Matanza bar, stands a Spanish tower, where a corporal's guard is stationed to look at folks as they pass by.—*William Baldwin* (1817).

The inlet of Matanzas takes its name from the Spanish word *matanza*, signifying slaughter, in commemoration of the massacre of the Huguenots which occurred here

in 1565. No event in American history possesses more of tragedy and pathos than the martyrdom of those Frenchmen, who had left their homes in France to establish in the new world a refuge from the religious persecutions of their native land, but found in Florida the intolerance from which they had fled, and perished at last by the hand of a bigot.

The French, stationed at their Fort Caroline, on the River May (St. John's), having left a few of their number to garrison the fort, set sail against the Spaniards, arrived off the bar of St. Augustine, and were driven to the south by



RUINS OF THE MATANZAS FORT.

a storm. The Spanish leader Menendez then led a force overland to the St. John's, surprised Fort Caroline and killed most of the garrison—a few of the French escaping to their ships. Upon his return to St. Augustine Menendez learned that the French fleet had been wrecked. He proceeded south to this inlet, discovered the shipwrecked Frenchmen on the other side, and by false promises induced them to surrender and deliver up their arms. Then he sent them boats, brought them over, in small bands at a time, bound them, blindfolded them, led them behind the sand hills, and in the name of religion put them to death. The shores of the inlet have been greatly modified by the action of the sea in the three hundred years which have elapsed since that occurrence; it is useless to speculate as to the exact locality where the tragedy took place.

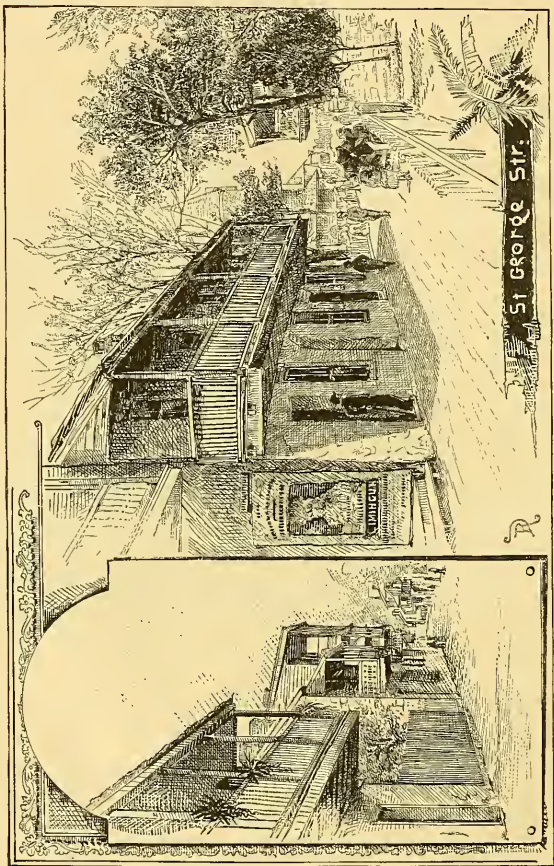
AS A HEALTH RESORT.

From a paper by DR. HORACE CARUTHERS, in the "Forest and Stream."



PRACTICAL experience of many winters enables me to say there is no place better adapted to health or pleasure than St. Augustine. It is easily reached by steamers or by elegant vestibule cars in little over one day from New York. The city is situated on a peninsula, almost surrounded by salt water; indeed it is, at very high tides, almost an island. The fact that the place is washed on all sides by the ocean tides guarantees the sanitary condition to be as perfect as any natural locality can be; and it absolutely precludes the possibility of malaria—a case of which disease I have never met, originating in the city. In addition to its possessing these natural advantages, those in authority spare no efforts nor expense in adopting all artificial means known to sanitarians to add to the health of the favorable locality. The elements so essential to perfect health are abundant, in bright sunshine, pure bracing sea air and abundance of water, while the most cheerful and choicest society makes the ancient city the most desirable winter resort in this country.

I have known many men, women and children who have renewed their seriously damaged constitutions in Florida; and for those suffering from overwork, insomnia, nervous prostration and all its sad train of symptoms, I know of no more desirable place than St. Augustine. Children recovering from pneumonia, diphtheria, scarlet fever and whooping cough find a perfect climate for outdoor life and rapid convalescence, without the danger of relapse, so common in a variable Northern climate. For nearly forty years I have recommended the climate of Florida to my patients, and I am happy to say many of these still thank me for sending them away from this Northern climate, which is as trying as any known to the profession. Scarlet fever and measles are not dreaded by the parents and physicians of St. Augustine; and diphtheria is almost unknown. A few years ago I was asked to see a child recently arrived, supposed to be suffering from that dread disease. The physician long resident had never seen a case. The child was removed a few miles out of town, and but one other took the disease, a playmate of the first. An honored and lamented physician of St. Augustine, the late Dr. Peck, told me some years ago, when I was expressing anxiety about some cases of scarlet fever, not to be alarmed; that the disease never assumed a dangerous type in that climate, and that it very seldom resulted in death; it responded quickly to treatment, and was seldom followed by those dangerous sequels so dreaded in a Northern climate. He stated the remarkable fact that years earlier they were visited by an epidemic of scarlet fever, when he attended one hundred and twenty children, without losing more than a single patient; and this one death was owing to other complications. There is no other way of accounting for such a history of such a disease, except the perfect climate. Some winters ago I received a little patient from New York with chronic pneumonia follow-



ST. GEORGE STREET.


LOOKING TOWARD THE MAGNOLIA HOTEL.

LOOKING SOUTH FROM ST. HYPOLITA STREET.

ing an unusually severe whooping cough; and in a very short time the little girl recovered completely, renewing the roses in her cheeks and her buoyant, childlike spirits. She returned with her mother, who was summoned to attend her husband suffering with pneumonia, in the month of March—much against my advice, but fortunately without serious consequences. Pneumonia is seldom seen in St. Augustine, and the resident physicians are almost unacquainted with the disease and have no desire to attend it. The absence and the mild form of the diseases mentioned can be accounted for on no other grounds than the salubrity of the climate.

If there is the slightest possibility of any one laboring with the first symptoms of consumption being benefited by climate it will be accomplished in Florida. A gentleman who was a martyr to asthma all his life, possessing a beautiful home near Philadelphia, told me he could find no comfort in life but in two localities, Newport in summer and St. Augustine in winter.

My own personal experience in the beneficial effects of the climate of St. Augustine makes me the more earnest in recommending it to all who may be suffering from overwork. After a laborious life of more than thirty years in the climate of New York, on the Hudson River, I broke down completely, and had insomnia to a fearful degree, bordering on insanity. Old professional friends advised me to visit Florida. When I arrived in the quaint old city one Christmas Eve I was nearly exhausted. I could not walk a mile, and only with great fatigue at all. Appetite was fitful, energy gone, and though I was longing for rest, yet I dreaded the experience of a night of sleeplessness. One who has never had the misery of such a state of health, can form no conception of such a deplorable condition. I began improving the first week, walking with less fatigue daily, and improved in appetite and spirits, and in six weeks I could tramp with dog and gun twenty miles. It was truly a renewal of life, instead of my life work being abandoned, I put on harness again and began to offer aid and encouragement to all who, like myself, had become discouraged.



THE FLORIDA HOUSE.

FLORAL CALENDAR.



BECAUSE of the pretty fable that the name Florida was given to a "Land of Flowers," and because the tropical features of the northern portion of the State have been grossly exaggerated, most persons who come to Florida in winter are apt to be disappointed when they find the floral display less profuse and brilliant than they anticipated.

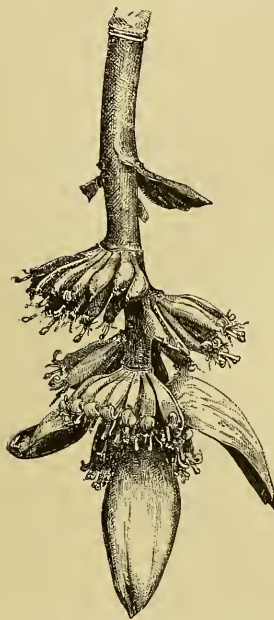
They forget that like the North, the South also has its seasons, which are marked in the same manner if in less degree. Spring is the time of bursting bud and blossoms; summer of luxuriant and maturing vegetation; autumn of the falling leaf; while in winter much of the Florida verdure is sere and brown, the deciduous trees are bare of leaves, and beneath the sombre drapings of tillandsia—as in the North beneath the sheet of snow—the earth rests and recuperates.

There is yet an abundance of foliage and color. Lemon, orange and lime, oleander, olive and magnolia, date palm, palmetto and bay are evergreen; rose gardens are in perennial bloom; and if one have an eye for wild flowers, their number and variety will be found surprisingly rich and varied, even in the winter months. Of the three hundred and seventy-five species to be collected within a radius of twenty-five miles, more than one hundred may be gathered in the winter season. The climate is hardly tropical enough for successful culture of the banana. The orange blossoms in the last of February or the first of March; the fruit ripens from November 15 to December 1, and will hang on the trees until the middle of the following May; there are thus at the same time on the orange tree, amid the glossy green of the foliage, white blossoms and ripe golden fruit.

Among the different roses, as noted in one rose garden on Cedar street, are the following: Constant bloomers and most hardy—Pink daily, Glorie de Rosamond, climbing daily and blush roses. Constant bloomers (except in frosty weather)—America, Arch Duke Charles, Aline Sisley, Baron Alexander de Vrints, Agrippina, Comtesse Riza du Parc, Cloth of Gold, Duchesse de Brabant, Bougere, Isabella Sprunt, La Princess Vera, James Sprunt, Lamarque, Lucullus, Mad. Lawrence, Mad. Camille, Malmaison, Rubens, Marechal Neil, Perle de Lyon, Reine Marie Henriette, Sofrano, Beau Carmine, Solfaterre, Cels Multiflora, Doctor Berthet, Laurette, Louis Richard, Estella Pradel, La Grandeur, La Sylphide, Cornelia Cook, La France, Queen of Lombardy, Catherine Mermet, Perle des Jardins, Mad. Cecile Bruner,

Triumph d'Angers, Mad. Joseph Schwartz, Letty Coles, Amazone, Duchesse of Orleans, Queen of France. Among other garden flowers the bignonia and opoponax are in constant bloom.

The following list, which is not intended to be complete, gives the flowering of only some of the more conspicuous of Florida flowers:



BLOSSOM OF THE BANANA.

WILD FLOWERS.

JANUARY.—Blue and white Violets, creeping Houstonia, late Asters and early yellow Jessamine.

FEBRUARY.—In wet pine barrens: Utricularia, Violets, daisy-like Chaptalia and Pinguicula. In low woods: Yellow Jessamine, Florida Hawthorn (*Cratægus glandulosa*), and Wild Plum.

MARCH.—In wet pine barrens: Huge Thistles (used for making pompons), Pinguiculas, Andromedas, Violets and Sundews; and the two orchids, Calapogon and Pogonia. Beside streams: Azalea, Dogwood and Viburnum. In dry barrens: Lupines, Baptisia, Andromedas, Huckleberries, late Yellow Jessamine and Ascyrum ("St. Peter's-Wort").

APRIL.—In wet barrens: Sarracenia ("Pitcher plant"), Sundew, Iris and Pogonia. In dry barrens: Milkweeds, Polygalas, Vaccinium Arboreum ("Sparkle berry"), Coral Plant or "Cherokee Bean" (*Erythrina*), and "Horse Nettle."

MAY.—Spanish Bayonet (*Yucca*), Magnolia, "Loblolly" or Sweet Bay Magnolia, Wild Calla, *Rhexia* ("Deer Grass"), and Tillandsia, or "Spanish Moss," (which is not a moss but an air-plant).

SUMMER.—Three kinds of Palmetto, Prickly Ash, Prickly Pear, "Spider Lilies," "Matrimony," Wild Rose, Wild Canna, Coreopsis, Lobelias, Passion Flower, six Polygalas, Lily, "Beach Grass" or "Sea Oats," etc.; among the orchids three *Gymnadenias*, four *Platantheras*, and an *Epidendrum*.

AUTUMN.—Four or five *Liatris*, several Golden Rods, Baccharis, Asters, *Sabbatias*, *Eupatorium*.

DECEMBER.—Asters, Baccharis, scarlet berries of the *Ilex cassine* ("Cassine," "Christmas-berry"), *Ilex opaca* or Holly, and red and black berries of the Wild Smilax.

IN CULTIVATED GROUNDS.

FEBRUARY.—"Cherry-Lamel," wrongly called "Wild Olive," Orange, Opoponax and Cherokee Rose.

MARCH.—Vetch, Mexican Poppy or Argemone, *Amaryllis Atamasco*, Linaria, Sorrel, Cherokee Rose, Opoponax and Yellow Pyri pappus.

APRIL.—White and pink Oleanders, Pomegranate, Woodbine, Honeysuckle, Sweet Olive, Cherokee Rose.

SUMMER.—Century Plant and Date Trees, Crêpe Myrtle and Pride of India, Yellow Elder and *Parkinsonia*, wrongly called "Mexican Chapparral."

The Japan Plum (*Eryobotria japonica*) blossoms from October to December.

M. C. R.

GUN AND ROD.



AME and fish have always been among the attractions of St. Augustine; and, although the supply has been diminished of late years, there is still abundant reward for the pursuit. Sportsmen and anglers who visit the Rangeleys, the Adirondacks and the St. Lawrence in summer, repair to Florida in the winter. There are men, who when fish are to be caught in Florida waters would no more stay in the North than the robins and bluebirds. Dr. C. J. Kenworthy, of Jacksonville, himself an ardent angler, tells a good story of a New York physician who, some winters ago, when there was yellow fever in one of the Gulf Coast towns, deliberately set out to run the quarantine and make his way into the fever district because it was time for fish to rise to his fly.

Rod and reel, gun and field dogs are familiar objects in St. Augustine. Among the sporting dogs remembered by many quail hunters was the well known Bran. This dog was once, while hunting quail, struck by a rattlesnake. He was saved by the skillful treatment of Dr. H. Caruthers, but only to meet a fate as harsh, for Bran perished in the flames where he was chained in the great St. Augustine Hotel fire of 1887. The smoking room of the Ponce de Leon Hotel counts among its ornaments a magnificent set of antlers, which bear testimony to the luck of a Tarrytown, New York, physician, to whom is credited the unusual experience of having brought down his deer, on an Adirondack runaway, with a shotgun, loaded with No. 4 shot for grouse. Florida deer are of smaller size than the northern deer, but they are built to go just as fast.

Yesterday morning (reports a Jacksonville paper) as the first train out from the ancient city on the Jacksonville, St. Augustine & Halifax River Railway was passing the hammock known as Twelve-Mile Swamp, a fine buck leaped upon the track about a hundred yards ahead of the engine and started down the track. Engineer Peoples saw him and gave the salute. Then he opened the valves and the race began. He sent a man through the train to borrow a pistol with which to shoot the animal as soon as the engine should have come close enough for that purpose, but no pistol was found, and the engineer had to content himself with a dead run, and if the deer refused to clear the track to treat him like a cow and run him down. For several miles the race was an interesting one, the train going at the rate of twenty-five an hour and slowly gaining on his buckship. As the train approached Sampson, about twenty miles from this city, when it was within a few feet of the deer, he leaped from the track and made off into the dense forest.



FLORIDA INDIAN MODE OF DEER HUNTING.

From Le Moyne's Narrative—1563.

The Standard Guide.

No one ever thinks of setting out from St. Augustine on a deer hunt without the pilotage of the veteran James Ponce, a local hunter, who knows every foot of game ground within forty miles around. Ponce killed four bears in one day in July, 1888. The records of St. John's county for 1887 show that in that year bounties were paid on seventy wildcats and four bears—a formidable showing of "varmints" for the oldest settled county in the United States. Rabbits (hares) and squirrels are numerous. Anastasia Island was once noted for its supply of rabbits; and the old joke was current, of the man who failed to kill any rabbits because there were so many they confused his aim and he could not decide which one to shoot first.


Quail are found in fair supply within short distances north, west and south; and wild turkeys are brought into town by the market hunters. The water and shore birds, ducks of many varieties, snipe, plover, curlew and others, have been practically exterminated by relentless shooting; and with them have gone the birds of plume. The feathered life, once a charming feature of St. Augustine, has almost disappeared. A few years ago great numbers of beautiful fowl frequented marsh, bay, beach and sand bar; but the monomaniacs, who conceive that all feathered creatures were made expressly as targets for bullet and shot, have pursued the birds with such scandalous industry that practical extermination is the result. Buzzards, carrion crows, ospreys and gulls remain, but even these are harried by the harbor gunners possessed by an indecent mania to kill something. The naturalist Audubon visited St. Augustine in 1831-32. Among the plates of his great work the portrait of the Caracara eagle was figured from a specimen which he discovered on the marshes north of the city in company with a flock of buzzards feeding on a carcass. After several futile endeavors to secure the much coveted prize, the chagrined ornithologist had to abandon the pursuit, but a native gunner was more successful. Audubon's plate of the greenshank sandpiper represents the bird standing on the glacis of Fort Marion, and the old fort, the bay and the town make up a charming picture. Because of their services as scavengers the buzzards are protected by a city ordinance; and another ordinance forbids all shooting on land or water within city limits.

The unlovely alligator is represented at St. Augustine chiefly in infantile stages of discouraged development in the curiosity shops, waiting to be done up in segar boxes and mailed to the north. Wilder and more ferocious specimens are occasionally encountered in adjacent waters. The alligator holds on with most commendable tenacity, despite the fact that every man's hand is against him, and always has been against him, if we are to credit Le Moyne, who came here with the French in 1563.

In the *Brevis Narratio* is given a drawing of the native Florida mode of hunting, and it is described as follows: They wage war on the crocodiles in this manner: By the bank of the river they build a little hut full of chinks and holes, in which is stationed a sentinel who can hear and see the crocodiles a great way off. Pressed by hunger they come up out of the water in search of prey, failing to find which they give forth a horrible roar that may be heard for half a mile. Then the sentinel calls the others who are ready; and ten or twelve of them, bearing a huge pole, hurry to intercept the gigantic monster (his jaws expanded to seize and swallow some one of them), and with great agility, holding the sharp end of the pole as high as possible, they plunge it into his maw, whence because of its roughness and the scaly bark he cannot eject it. Then turning the crocodile over on his back, they belabor his belly, which is softer, with clubs, and shoot arrows into it and open it; the back is impen-

erable because of the hard scales, the more so if it be an old one. This is the Indians' way of hunting crocodiles, to whom they are such inveterate foes that night and day they are on the watch for them, not less than we for our most hostile enemies.

According to the artist's delineations of the mammoth specimens found here in those good old times, three hundred years ago, their descendants are certainly a sorry and degenerate race. But no one was ever heard to complain of the small proportions of an alligator he had killed; they are all huge and savage in the telling; it takes a very small saurian to make a big story; and men are living to-day who could give Le Moyne points on Florida alligators.



INDIAN MODE OF HUNTING ALLIGATORS IN FLORIDA.
From Le Moyne's Narrative of the French Expedition in 1563.

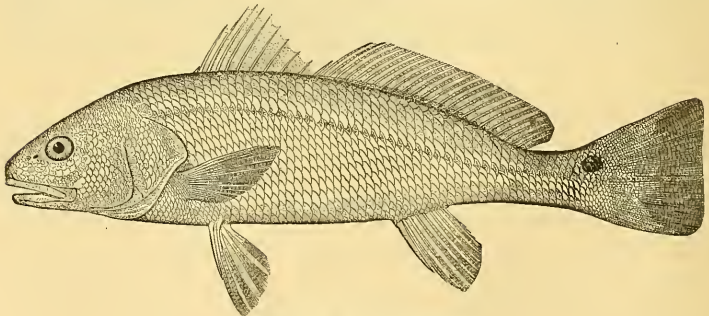
The list of fishes taken in the vicinity is a generous one. Sheepshead are caught off the St. Sebastian bridge, from the docks, and wherever there are submerged timbers or rocks. Favorite fishing grounds are at Matanzas. Baits used: clam, crab, fiddler, conch; the best time for fishing is from half-flood to high water. The whiting is baited for with clam, crab or pieces of mullet or other fish. Sea bass, or channel bass (also called redfish), are in great abundance in summer, and in fair supply in spring, when they are caught in the surf with rod or hand-line. The rods are employed chiefly by anglers from abroad. The local method is for the fisherman to wade out into the surf, having his line coiled to run freely from his left hand, then, swinging bait and sinker around his head, he hurls it out into the surf, and, when he hooks a fish, puts the line over his shoulder and runs at full speed up the beach, hauling his

The Standard Guide.

fish high and dry after him. This mode may not partake of the high art of angling, but it is pursued with enthusiasm, and the worst that can be said about it is that to stand for hours up to one's hips in the ocean in March or April is conducive to rheumatism. The bait for bass is shrimp, crab or mullet. Salt-water trout are caught in great abundance in the Matanzas and its tributary waters north of town; and in the St. Sebastian from the bridge and the wharves. They take the fly; baits used are shrimps and mullet. Drum fishing grounds are at Moultrie, five miles below town, and at certain localities known to the market fisherman in the North River. The drum fish is distinguished as a fish that can be fished for longer without a bite than any other game fish that swims. A writer in the *Forest and Stream* says that in view of the success of humbler fishermen than themselves the anglers of Beaufort, S. C., have adopted the comforting aphorism that "no gentleman can catch a drum."

It was time for drumming, the magic hour between the fall of the ebb and the rise of the flood, for this delightful sport, whose praises and superior enchantments over all others in the Walton line I had so often heard spoken with such rapture by the mouth of a North Island and Beaufort man; the noble nature of the fish, his size and strength—the slow approach which he makes at first to the hook, like a crab, then the sudden overwhelming transport that comes over you when you feel him dashing boldly off with the line, threatening to drag you after him and upset your frail boat. How charming his resisting wait, comparable only to the intoxication and gentle rapture one experiences when pulling along a lass through a Virginia reel.—"Sketch of Seminole War" (1836).

Other varieties found here comprise blackfish, flounder, red snapper, black grouper, cavalli or crevallè, sailor's choice or hogfish, croaker, black grunt, skipjack or young bluefish, and jewfish which attain a weight of 200 and 300lbs. The water vermin include sharks, catfish, garfish, angelfish, rays, or skates, toadfish and like horrible forms of creation. Some one or the other of them is sure to turn up on the end of a line cast for nobler fish; and the "patient angler" who manifests his patience in waiting for a bite is a very ordinary individual in comparison with the angelic being who can preserve his equanimity when a shark makes way with his tackle or his expectant gaze is greeted by the open countenance of a skate or a toadfish.



THE SEA BASS OR CHANNEL BASS.
From "The Fishery Industries of the United States."





MEMORIAL PRESBYTERIAN CHURCH.

Standard Guide to St. Augustine.

PONCE DE LEON.

IT was a stormy and tempestuous career. Born of sturdy stock in the Moor-beleaguered city of Leon, fighting for his country at an age when boys are yet at school, knowing well the ways of war but unused to the indolence of peace, Juan Ponce enlisted under Columbus in his second voyage to America; and in the New World grew old in warfare and conquest and the amassing of wealth. Then came the story of the Fountain, the expedition in its search, the discovery of Florida, disappointment, buffetings with fortune, and at the last the Indian death arrow. This is the outlined story of the Spanish Knight who won fame by a fantastic pursuit of a chimera. He was a product of his age. In these days we are wiser. And yet, from the view-point of three centuries, the indulgent world is not disposed to regard Ponce de Leon as a lunatic. The personality of the man has been forgotten; his name stands for the Fountain search. Popular fancy has removed him from the plane of historical characters, and exalted him to the realms of romance. De Leon



El Adelantado **IUAN PONCE DE LEON**
descubridor de la Florida.

with his Fountain has been given a place with Jason and the Golden Fleece, Sir Galahad and the Holy Grail, and those other personages half-real, half-mythical, whose storied achievements have embodied some sentiment or strong desire of the heart. For what was the credulous search for the fountain of renewed youth, but the putting into deed of a longing which has moved the heart of man since men grew old? the quest, but to win realization of that fond dream which now and again, in the reminiscent reverie of a summer's day, may have stolen into our own fancy?

FLORIDA TOURISTS' GUIDE.

Pleasure Travel in Florida is of such importance that the systems for providing for it have been brought to an unusual degree of perfection. Railway and steamboat lines are equipped with modern appliances to insure the safety, comfort and pleasure of the tourist; and at all the various points whose attractions invite one to tarry, good hotels are found. The purpose of the following paragraphs is to note in outline only a few of the numerous delightful excursions which may be made from St. Augustine. The facilities of travel are such that with this city as a headquarters one may speedily reach any portion of the State.

The St. John's River.—The tourist will hardly be satisfied with the glimpses of this noble stream obtained from the car window as the train crosses it at Jacksonville or Palatka; but will plan an excursion by steamboat, in which way alone the picturesque features of the river may be seen. The lower portions of the St. John's are a succession of magnificent reaches, or inland seas, the shores lined with forests of live oak, sweet gum, pine, magnolia and palmettos. In its upper (southern) portion the vegetation becomes more tropical; the river now narrows to a tortuous passage and again opens into beautiful lakes; and the traveler is charmed with the novel scenery and the changing panorama. For the lower St. John's an excursion may be made by J. St. A. & H. R. Ry. to Jacksonville, thence Clyde's St. John's River Line steamer to Green Cove Springs (30 miles), and return by same route, or via Palatka.

Jacksonville, on the St. John's River, 25 miles from its mouth, is the Atlantic seaport and the commercial center of the State. It is the converging point for the Florida railway and water lines; and connections are here made for the North. The Clyde steamers sail from Jacksonville for New York. The town is a favorite winter resort. Hotel: *The St. James* (J. R. Campbell, Prop.).

Green Cove Springs, on the St. John's, 23 miles from Jacksonville, was one of the first resorts of Florida to gain popularity. It takes its name from the famous sulphur springs which are of established therapeutic value. The town is noted for beautiful situation, parks, avenues, and a large number of handsome winter residences. Hotel: *The St. Elmo* (Judson L. Scott, Manager).

For the tour of the upper St. John's one may start from Jacksonville (Clyde Line), or go by rail (J. St. A. & H. R. Ry.) to Palatka, where connection is made with all steamboats; thence by boat to Sanford.

Palatka is also the starting point for the Ocklawaha River tour. Hotel: *The St. George* (Protois & Weil, Props.).

Sanford is the terminus of the Clyde's St. John's River line, and from here the tour may be extended by rail to the West Coast, or by rail and water to the Indian River country. Hotel: *The Sanitarium Hotel* (Wilton A. Miller, Prop.).

The Halifax and Indian River Tour.—An excursion which as it becomes better known is growing more popular each year is one provided by the J. T. & K. W. System, by its land and water lines, to the East Coast country south of St. Augustine, on the Halifax and Indian rivers, and into the Lake Worth region. The route is by the J. St. A. & H. R. Ry., via Palatka, to Ormond or Daytona, on the Halifax, at either one of which points the tourist may board the elegant steamers of the Indian Steamboat Co.'s line, for the sail, full of interest, to New Smyrna (known in history as the scene of the Minorcan settlement in British times), thence through the Haulover canal (a passage way cut through the solid coquina rock) into the famed Indian River; and on to Titusville, Rockledge (with its villas and groves and gardens), Fort Pierce (where Tom Tiger and other Seminoles are on hand to greet the pale-face), Jupiter Narrows with their mangroves; through Hope Sound, on whose shores is first seen the cocoanut palm; and so on to Jupiter Inlet, the termination of the water route. But the traveler

may go further still (and will make a mistake if he does not) by the Jupiter & Lake Worth R. R., to fair Lake Worth, with its groves of cocoanut and orange, and its winter homes. Return may be made over the same route, or one may take advantage of the circular tour tickets which provide for every desirable variation of route to resorts on the East and West Coasts.

The Indian River is more properly termed a vast lagoon of salt water, extending for 165 miles parallel with the Atlantic Ocean, and separated from it by a narrow strip of land, sometimes but a few yards across. The Indian River varies from a mile to six miles in width; its shores are often bold bluffs, and for a large proportion of its length it is lined with orange groves, plantations of Florida fruits, and the native forest growth. As one proceeds south, the scenery everywhere charming, grows more tropical. Since the provision of adequate transportation facilities, the Indian River country has rapidly been settled by winter residents from the North. Good hotels will be found. The region is famous for its excellent fishing. Indian River has a large fleet of pleasure craft. The winter visitor will find abundant material for his entertainment.

The Ocklawaha River Tour affords a revelation of some of the wildest scenery in the State, and an experience never to be forgotten. The river is navigated by the curious little steamboats of the Ocklawaha Navigation Company, which are fitted with stern-paddlewheels, and lighted on their way through the night by a huge pine-knot flare, the fire being built in an iron box on the roof of the wheel house. The effect, as the little boat makes her tortuous way, beneath the moss-hung arches of the river, is exceedingly weird and fascinating. The excursion is well worth making from Palatka to Silver Springs, whence one may go to Ocala; thence to return by rail, or go on to the West Coast.

Silver Springs is a circular basin, 600 ft. in diameter, of water of wonderful clearness, which bursts up in a great flood from a depth of 65 ft. So clear is the spring that from a boat the smallest objects can be seen on the bottom.

Ocala may be made the starting point for a visit to Silver Springs, and for a trip down the Ocklawaha. The route is by rail via Palatka to Ocala, thence Ocklawaha boat to Palatka, thence rail to St. Augustine. Ocala is the center of the phosphate industry, concerning which information may be obtained from the real estate firm of L. J. Haisley & Co. There is also maintained here an annual winter semi-tropical exposition. Hotel: *The Ocala House* (Chas. A. Dunn, Manager).

The Gulf Coast and its resorts are reached from St. Augustine by the Jacksonville, Tampa & Key West System, to Palatka and Sanford, then South Florida Railroad to Winter Park, Orlando and Kissimmee, to Tampa. Or the route may be by J. T. & K. W. to Sanford, thence Orange Belt Railway to Sutherland.

Winter Park is celebrated for its elevated situation amid the beautiful lakes of Orange county. No less than fourteen shining sheets of water may be seen from the observatory of the Seminole Hotel; and the panorama includes handsome villas and fruitful orange groves. Hotels: *The Seminole* (F. C. Campbell, Prop.); *The Rogers* (A. E. & A. R. Rogers, Props.; \$2.50 to \$3 per day).


Orlando (four miles from Winter Park) is the winter home of many Northern people and a popular resort. It is an outfitting point for hunting and fishing excursions. Hotel: *The Magnolia* (Mrs. C. V. Caldwell, Prop.; \$2 to \$2.50 per day).

Tampa is the seaport of the Gulf, Port Tampa being the connecting point for the Plant steamship line to the West Indies. At Tampa Bay is the magnificent Tampa Bay Hotel, erected by Mr. H. B. Plant. The town is rapidly growing. The West Coast affords the best fishing and hunting in the State; and it is an evidence of the wealth of Florida's charms of scenery and climate that residents and visitors claim for the West Coast many superiorities which they fail to find on the East Coast. Hotels in Tampa: *The Tampa Bay Hotel* (F. C. King, Manager); *The Almeria* (E. S. Douglass, Prop.). Tampa real estate: Wier & Hendry. Kissimmee real estate, Wm. Cannon. Port Tampa: *The Inn*.

Sutherland, delightfully situated on a high pine ridge overlooking the Gulf, is a winter resort much in favor. Yachting, steamboat excursions, boating, fishing and hunting on the mainland and islands, beaches, and to Anclote Lighthouse and other places, are among the attractions. Hotel: *The Hotel San Marino* (J. J. Imhoff and S. C. Elliott, Props.).

ASHEVILLE.

THE CITY OF ASHEVILLE, North Carolina, is situated on a hilly plateau between the Alleghany Mountains and the Blue Ridge, at an elevation of 2,600 feet above tide water, and at the confluence of the Swananoa and the French Broad rivers. It is in the famed "Land of the Sky," a mountain region of remarkable grandeur, loveliness and varied charms of nature. The town is noted for its healthful and delicious climate; its pure and invigorating atmosphere; the beauty of its scenery; its delightful drives; and its wealth of adjacent points of interest. Climatic maps prepared by Prof. Chas. Denison, M.D., and official data furnished by the United States Signal Service show that Asheville has the driest climate, the year round, of any point east of Denver. Out of 365 days there is an average of 259



Wills Bros., Architects.

BAPTIST CHURCH, ASHEVILLE.

clear ones. It is far enough south to insure a mild winter, while its altitude is so great as to create a cool summer. Asheville holds a first place among those favored spots which invite both summer and winter visitors, and offer a pleasant residence throughout the entire year.

But more worthy of note than all other considerations is the proved healthfulness of this region. Malaria is unknown. The mountain district of western North Carolina has long been favorably known for its healthful climate, and especially for its beneficial effects, in pulmonary and throat troubles. These succumb to the balmy air of this locality. Some of the most learned and skilled physicians in the United States have recorded the fact that, in this climate, tubercular consumption is

not hereditary. It is a rare exception to find those who visit Asheville in search of health fail of prompt and decided benefit.

Since the erection of several large and well appointed all-the-year-round hotels, the fame of Asheville has gone forth throughout the Northern States, and to-day the city is a greater winter and spring resort for Northern people than it ever was a summer resort for the Southerner. Now the advantage of the climate, both in summer and winter, is so well known that the town is full of visitors the year round. On its hotel registers are to be found annually the names of many distinguished people. As year by year its charms and advantages become more widely known more people come hither for health, rest and recuperation. Says Rev. Dr. T. DeWitt Talmage, speaking of Asheville after a recent visit here:

It is indeed a garden of recuperation. All the conditions seem favorable. If there is anyone who is so constituted that enjoyment can be had in life and can't find it here, rest assured that such a person will not be able to find enjoyment in heaven when he gets there. What more can one ask for than healthful climate, pure air, good water, unsurpassed scenery and congenial people? Western North Carolina to-day offers more solid comfort, hope and happiness to the invalid and health-seeker, than the whole *Materia Medica* from the time of Esculapius down to the present time.



Wills Bros., Architects.

CITY HALL, ASHEVILLE.

Something of the substantial character of Asheville's recent growth is told in a recent report to the Board of Trade, by its President, Mr. Geo. S. Powell:

It has been widely conceived, but is assuredly an erroneous impression, that Asheville is purely a health and pleasure resort. To that feature I offer no dissent. It deserves all that is said of it in that regard, and year by year it adds largely to its seekers after health and pleasure. But to the charms of climate and scenery we add unsurpassed inducements to the investor, the manufacturer, the artisan, the merchant, and all seeking homes, either for pleasure or profit. For the proof: Ten years ago Asheville contained a population of 2,610. To-day she has a population of 12,000. In 1880 the assessed value of the property in the city was \$904,428. To-day it is \$4,393,234, an increase of 500 per cent. in ten years. In 1880 the mercantile business amounted to about \$500,000. The total business of the city for the year 1889 amounted to \$4,956,000.64. The real estate transactions for the past year amounted to \$819,000. And this has been done without the influence of a boom, but in the natural course of progress, healthy and stable. In this estimate are not included the large purchases by Mr. Geo. Vanderbilt, who has acquired about 6,000 acres, for which it is estimated he paid half a million dollars.

The hotels of Asheville are modern in construction and equipment, and embody in plan and arrangement everything for the comfort of their guests. Indeed it is in very large measure to the excellence of its hotels and the admirable way in which they are conducted that Asheville owes her popularity with tourists and pleasure seekers. The beautiful mountain town is a favorite tarrying point for Florida visitors on their way to and from the North.

BURNET SCOTT.


Standard Guide Advertiser.

“THE LAND OF THE SKY.”

THE HEALTHIEST AND MOST DELIGHTFUL
RESORT IN AMERICA.

Kenilworth Inn, Asheville, Mountains of North Carolina.

HEALTH. * PLEASURE. * REST. * CLIMATE. * SCENERY.



KENILWORTH INN, ASHEVILLE, MOUNTAINS OF NORTH CAROLINA.

KENILWORTH INN is located just outside the city limits of Asheville, immediately at the Baltimore Railroad Station. **KENILWORTH INN** and the Asheville railroad station are exactly the same distance from the Asheville Court House. From **KENILWORTH INN** are to be had the most extensive and beautiful views in Western North Carolina, and, unquestionably in the United States. The southern view includes the beautiful park of Mr. George W. Vanderbilt, the far-famed Swannanoa and French Broad Valleys, and the only view of Mt. Mitchell and Clingman's Dome to be had near Asheville. Twenty-six of the thirty-eight peaks higher than Mt. Washington are to be seen from this hotel. It has been erected upon the most prominent knoll, in the center of the most extensive and varied forest growths. It is here that we have the most uniform temperature, the most desirable altitude of 2,600 feet, and the driest climate east of the Rocky Mountains, and as dry a climate as is compatible either with the maintenance of or most rapid restoration to health. Malaria and mosquitoes are unknown.

KENILWORTH INN is the most comfortable and home-like hotel in the South, if not in the States, while it certainly cannot be surpassed in its appointments and conduct. The health-giving influence of its dry, pure air are remarkable. All of the most picturesque drives radiate from the main drives leading to **KENILWORTH INN**.

Large, airy rooms, with immense closets; seventy rooms with private bath; public baths upon every floor; electric lights; elevator; billiards; bowling; tennis; first-class livery; the purest water from the only artesian wells in Asheville; the finest table of any hotel in the South; courteous service; superior orchestra. Rooms single and en suite. We refer to the select character of our guests with much pleasure. Rates reasonable. Send for beautifully illustrated pamphlet.

OPEN ALL THE YEAR.

WALTER C. BROWNING, MANAGER.

Standard Guide Advertiser.

THE BATTERY PARK HOTEL, ASHEVILLE, N. C.



OPEN throughout the year. Elevation 2,600 feet, with average winter temperature of 50 degrees; and with most magnificent mountain scenery on Atlantic slope. This splendid hotel has just been completely renovated, recarpeted and repainted. It has every modern convenience, including hydraulic elevator, electric lights, and electric street car line to depots. A music hall, tennis court, bowling alley and ladies' billiard parlor are some of the adjuncts. The drives in and around Asheville are unsurpassed, and the Battery Park livery stables furnish the best class of vehicles and horses. The Battery Park Hotel is over one hundred feet higher than any other hotel in or near Asheville, and has the advantage of being tried six successful years as to the proper height for health. The bath rooms and toilets are unexcelled; and this, in conjunction with the fact that the Battery Park is nearly double the size of any other hotel in Asheville, makes it a very desirable resort for winter and summer. The front piazza has been widened until it is now twenty-one feet wide, twelve feet under glass and nine feet open without cover.


For descriptive matter address

STEELE & MCKISSICK,
MANAGERS.

Standard Guide Advertiser.

Oakland Heights Sanatorium,

ASHEVILLE, NORTH CAROLINA.



LOCATED on an eminence overlooking Asheville and surrounding country for a radius of thirty miles. Mountain view unsurpassed. The appointments of the house are conducive to health and comfort; steam heat, electricity, elevator, electric bells, sky parlor, etc. The Sanatorium is thoroughly equipped with modern appliances for the scientific relief and cure of all nervous and chronic diseases. The bath departments are new throughout, and are under the supervision of competent and skilled attendants. The methods of treatment include all forms of baths, the Medicated Vapors, Turkish, Electric, Russian, Roman, Thermo-Electric, Electro-Chemical, Massage; Electricity in all its forms, also Swedish movements.

Although the comfort and welfare of the health seeker are the first considerations, every opportunity is given to those who desire to spend a pleasant and profitable season here.

Terms, \$4 per day. One person occupying room, \$20 and upward per week. Where two persons occupy same room, \$15 per week is added.

Medical attendance and all forms of treatment included in price of room.

The medical management will be under the direction of DR. P. W. NEEFUS, formerly of the "Jackson Sanatorium" at Dansville, N. Y.

MISS EMILIE VAUGHN, BUSINESS MANAGER,
ASHEVILLE, NORTH CAROLINA.



— THE ❖ SWANNANOA. —

ASHEVILLE, N. C.

UNDER new management. An all-the-year medium-priced Hotel. Thoroughly overhauled, refitted and refurnished. Lighted entirely by electricity, heated by steam, hot and cold water throughout. Baths and toilets on all floors, and other modern conveniences. Electric Cars pass our doors every fifteen minutes. Rates and reading matter upon application.

HOWELL COBB.

Standard Guide Advertiser.

ASHEVILLE, NORTH CAROLINA.



HOTEL BELMONT



THE finest Winter Health Resort in America.

New brick building. Steam heat and open fires; electric elevator and bells; gas light. Bracing mountain air; mineral water; Jersey cream and milk; creamery butter; tenderloin steak. Write for the balance.

JOHN S. MARSHALL, M.D.,
DIRECTOR.



MARGO TERRACE,
FRENCH BROAD AVENUE, ASHEVILLE, NORTH CAROLINA.

* OAKHURST *
244 CHESTNUT ST., ASHEVILLE, NORTH CAROLINA.
MRS. H. E. POLLEY.

THE ASHEVILLE BOOK STORE,
J. N. MORGAN & CO., PROPRIETORS.
Largest Stock Books, all Grades Stationery and Fancy Goods.
Proprietors "SOUVENIR OF ASHEVILLE."
PROMPT ATTENTION TO MAIL ORDERS.

J. A. TENNENT,
ARCHITECT AND CONTRACTOR,
ASHEVILLE, N. C.

Work solicited. Designs and Specifications furnished on application. Estimates of cost and quantity of material made. No charge for consultation or design on contract work.

REFERS BY PERMISSION TO
J. P. SAWYER, President Bank of Asheville. M. E. CARTER, Attorney at Law.
J. E. RANKIN, Chairman County Commissioners. JUDGE E. J. ASTON.
R. R. RAWLS, Proprietor Swannanoa Hotel.

Standard Guide Advertiser.

ASHEVILLE, NORTH CAROLINA.



HOTEL BELMONT



THE finest Winter Health Resort in America.

New brick building. Steam heat and open fires; electric elevator and bells; gas light. Bracing mountain air; mineral water; Jersey cream and milk; creamery butter; tenderloin steak. Write for the balance.

JOHN S. MARSHALL, M.D.,
DIRECTOR.



MARGO TERRACE,

FRENCH BROAD AVENUE,

ASHEVILLE, NORTH CAROLINA.

* OAKHURST *

244 CHESTNUT ST., ASHEVILLE, NORTH CAROLINA.

MRS. H. E. POLLEY.

THE ASHEVILLE BOOK STORE,

J. N. MORGAN & CO., PROPRIETORS.

Largest Stock Books, all Grades Stationery and Fancy Goods.

Proprietors "SOUVENIR OF ASHEVILLE."

PROMPT ATTENTION TO MAIL ORDERS.

J. A. TENNENT,

ARCHITECT AND CONTRACTOR, ASHEVILLE, N. C.

Work solicited. Designs and Specifications furnished on application. Estimates of cost and quantity of material made. No charge for consultation or design on contract work.

REFERS BY PERMISSION TO
J. P. SAWYER, President Bank of Asheville. M. E. CARTER, Attorney at Law.
J. E. RANKIN, Chairman County Commissioners. JUDGE E. J. ASTON.
R. R. RAWLS, Proprietor Swannanoa Hotel.

Standard Guide Advertiser.

HOT SPRINGS, NORTH CAROLINA.

HEALTHIEST PLACE IN AMERICA.

A DELIGHTFUL RESORT in the mountains of Western North Carolina, thirty-seven miles from Asheville. A beauty-spot of nature, in a peaceful, restful vale, surrounded by pine-clad mountains and sparkling streams; dry, bracing, health-laden air; freedom from dust, malaria or any debilitating influence. **The best Winter and Spring Climate.** Natural thermal waters flow into marble pools; the most luxurious baths in the world; cures Rheumatism, Gout, Malaria, Neurasthenia and all blood diseases. Located here on the banks of the French Broad River, surrounded by beautiful grounds, is the charming

MOUNTAIN PARK HOTEL,

modern in all appointments. Table and service unexcelled. Elevator, gas, electric bells, open fires, steam heat, everything complete for the comfort and pleasure of our guests. Beautiful walks and drives; good livery, lawn tennis, etc. A medical department, equipped with therapeutic appliances, massage, electricity, etc., for all needing careful professional attention. Health for the invalid, rest for the overworked, amusement for the pleasure seeker. Pullman cars through to our door without change.

ADDRESS W. F. ROSS, M. D., Proprietor and Medical Director.

W. A. BRYAN, Manager.

WILLS BROS.,

ARCHITECTS,

28 Patton Ave., ASHEVILLE, N. C.

NEXT Y. M. C. A. BUILDING.

Established 1881.

GWYN & WEST,

Real Estate & Loans

ASHEVILLE, N. C.

Refer to Banks and Leading
Citizens.

Standard Guide Advertiser.

THE GLEN SPRINGS SANITARIUM, WATKINS GLEN, N. Y.

Under the medical management of experienced physicians.

Overlooking thirty miles of Seneca Lake, surrounded by Pine Forests and near the famous Watkins Glen.

Equipped with the most approved therapeutic appliances, including **Turkish, Russian, Roman, Electric, Electro-thermal, Moliere Baths.**

SALT AND IRON BATHS.

Also Massage, Swedish Movements, Vacuum Treatment, Calisthenics and all forms of Electricity. **Pure water,** also

VALUABLE MINERAL SPRINGS,

Including **Saline, Iron, Iodine and Sulphur** waters. **NO MALARIA.**

Pure air. Climate dry, mild and equable. More days of sunshine and less humidity than any other section of New York State. Beautiful views, charming walks and drives. **Glass Solarium 250 feet long.** Modern improvements: Elevator, Electric Bells, etc. **Cuisine unsurpassed.** Send for illustrated pamphlet.

WM. E. LEFFINGWELL, MANAGER, WATKINS, N. Y.

THE "ASHEVILLE" OF VIRGINIA.



THE BRANDON,

BASIC CITY, - VIRGINIA,

At the junction of the two great trunk lines, the Chesapeake & Ohio and the Shenandoah Valley R. R., with fourteen passenger trains daily, ranks among the first hotels of the country.

All modern conveniences and comforts. Everything new. Grand mountain scenery. Atmosphere very dry and invigorating. Excellent lithia and chalybeate-arsenic waters. Four and one-half hours' run from Washington. Near Natural Bridge and Luray Caverns. Delightful place to spend a few weeks, or even the entire year. Especially popular with bridal tourists.

Send for circular to

WM. A. BOWLES, Manager.

Beautiful for Situation and Most
Healthful Climate.

SMYSER ✨ HOUSE.

J. T. HOLMAN, PROPRIETOR.

Situated on the Famous Sand Hills near Augusta,
Ga., in the Village of Summerville.

Reasonable Rates. . . .
. . . . Accommodation First Class.

Only three miles from center of Augusta. Con-
nected by a fine system of Electric Railway.

Standard Guide Advertiser.

GEORGIA SOUTHERN & FLORIDA R. R.
THE SHORT LINE TO
EAST AND SOUTH FLORIDA
AND THE
ST. JOHNS AND OCKLAWAHA RIVERS.



DOUBLE DAILY SERVICE
BETWEEN
MACON, GA., and PALATKA, FLA.
SLEEPERS ON ALL NIGHT TRAINS.

Further information will be furnished by

JAMES MENZIES,
General Agent, Palatka, Fla.

H. C. KNOX,
General Agent, Nashville, Tenn.

H. BURNS,
Traveling Passenger Agent, Macon, Ga.

L. C. CANOVA,
Ticket Agent, Palatka, Fla.

A. C. KNAPP, Traffic Manager, Macon, Ga.

Standard Guide Advertiser.

THE
Merchants and Miners Transportation Co.

ESTABLISHED OVER THIRTY YEARS.

ARE NOW RUNNING



FIRST-CLASS IRON PASSENGER STEAMSHIPS

WITH TRAINED AND EXPERIENCED OFFICERS

BETWEEN

BALTIMORE AND SAVANNAH,

LEAVING BALTIMORE, - - - TUESDAYS AND FRIDAYS.

LEAVING SAVANNAH, - - - WEDNESDAYS AND SATURDAYS.

Through tickets to all points reached via Baltimore and Savannah for sale in all Railway Ticket Offices.

For further information apply to

A. L. HUGGINS, Agent,
LONG DOCK, BALTIMORE, MD.

J. J. CAROLAN, Agent,
NO. 56 BAY STREET, SAVANNAH, GA.

NEWCOMB COHEN, Traveling Agent, No. 90 Bay Street, Jacksonville, Fla.

J. C. WHITNEY, Traffic Manager, Baltimore, Md.

Standard Guide Advertiser.

Norfolk and Western Railroad.

TOURIST ROUTES.

THE

SHENANDOAH VALLEY ROUTE,

PULLMAN'S BUFFET SLEEPERS.

NEW YORK AND NEW ORLEANS,

Via Harrisburg, Hagerstown, Roanoke, Chattanooga and Queen and Crescent Routes.

NEW YORK AND MEMPHIS,

Via Harrisburg, Hagerstown, Roanoke and Chattanooga.

WASHINGTON AND MEMPHIS,

Via Baltimore & Ohio R. R., Shenandoah Junction, Roanoke and Chattanooga.

CUMBERLAND GAP LINE.

PULLMAN BUFFET SLEEPERS.

NORFOLK AND LOUISVILLE,

Via Lynchburg, Roanoke, Radford, Norton, Cumberland Gap and Middlesboro.

THE NORFOLK ROUTE.

The superbly appointed Steamships of the

MERCHANTS & MINERS TRANSPORTATION LINE,

Boston and Providence to Norfolk.

OLD DOMINION S. S. LINE, New York to Norfolk.

BAY LINE, Baltimore to Norfolk,

CAPE CHARLES ROUTE (N. Y. P. & N. R. R.),

Rail Line with Pullman Sleepers, New York and Philadelphia to Cape Charles, thence by Ferry to Norfolk, stopping at Old Point Comfort.

Located on or within a few miles of these Lines are the famous resorts: Virginia Beach, Old Point Comfort, Luray, the Grottoes of the Shenandoah, the Natural Bridge of Virginia, Farmville Lithia Springs, Blue Ridge Springs, Roanoke Red Sulphur Springs, Alleghany Springs, Montgomery White Sulphur Springs, Yellow Sulphur Springs and Mountain Lake.

Elegant hotels have recently been erected, and afford the Tourist every comfort for a few days' stop over en route to and from Florida, at Bedford, Va.; Roanoke, Va.; Luray, Va.; Shenandoah, Va.; Grottoes, Va.; Basic, Va.; Buena Vista, Va.; Salem, Va.; Radford, Va.; Bluefield, Va.; Graham, Va.; Pulaski, Va.; and Bristol.

For Descriptive Pamphlet address any Agent of the Company, or

W. B. BEVILL,

General Passenger Agent, Roanoke, Va.

Standard Guide Advertiser.

NORFOLK & WESTERN RAILROAD.

THE DOUBLE TRACKED, STEEL RAILED

✧ TRUNK LINE OF THE VIRGINIAS ✧

~~~~~

**E**XTENDING from Norfolk, the greatest Southern Seaport, westerly to the borders of the State of Tennessee, and by its Branches and Extensions to the North Carolina State Line on the south, the Kentucky State Line on the west and the Ohio Extension (now under construction) to the Ohio River on the northwest, thence via its Scioto Valley Division to Columbus, Ohio, and the territory of the Great Lakes; the Roanoke and Shenandoah Divisions from the City of Roanoke northward to Hagerstown, Md.; thus, together with the Washington Branch, now in contemplation and shortly to be constructed across the Potomac River and into the City of Washington, placing the territory traversed by its Lines within a short distance and a few hours' travel of the Great Commercial Cities both in the East and the West.

## THE COUNTRY

penetrated by this system of 1,400 miles, over 1,100 miles of which are in successful operation, offers to the Capitalist and Laborer the finest fields for investment and employment that have as yet been opened for their investigation on this continent.

### HERE IS TO BE FOUND

**HARD WOOD** of every variety;

**PIG IRON** from sixteen furnaces, located at Lynchburg, Roanoke, Shenandoah, Buena Vista, Pulaski, Ivanhoe, Radford, Salem, Graham, Max Meadows and Bristol;

**BAR IRON** from the Rolling Mills at Lynchburg, Roanoke, Richlands and Shenandoah;

**COAL AND COKE** from the famous Pocahontas Flat Top field; making this

The most desirable location in the South for Manufacturing  
of Wood and Iron of all kinds.

Favorable freight rates are made upon all raw material for factories established on the Lines, as well as to all the markets of the country upon manufactured articles. Many of the Cities and Towns exempt Manufacturing Enterprises from taxation for a series of years.

For all information, Maps, Guide Books, Freight and Passenger rates, etc., apply at the Agencies of the Company.

290 Washington St.,  
BOSTON.

303 Broadway,  
NEW YORK.

1433 Pennsylvania Ave.,  
WASHINGTON, D. C.


67 East State St.,  
COLUMBUS, Ohio.

220 Fourth Ave.,  
LOUISVILLE, Ky.

838 Main St.,  
RICHMOND, Va.

TRAFFIC DEPARTMENT, ROANOKE, VA.

# A Notable Group of Hotels.




## HOTEL ROANOKE,

Roanoke, Virginia.

Resident Manager, FRANK H. HILDRETH.

ONE of the best equipped Hotels in the country and second to none in the South. Located in the Magic City of Roanoke, Va., on a high elevation within one hundred yards of the Depot, and overlooking the entire city. Beautifully furnished, cuisine unsurpassed, climate superb. Surroundings most beautiful. The population of Roanoke is 25,000.



## BLUEFIELD INN,

Bluefield, West Virginia.

Resident Manager, L. K. CRUMP.

THIS delightful house is situated on an elevation 2,600 feet above tide water, at the junction of the New River and Clinch Valley Divisions of the Norfolk & Western Railroad, on the new lines from the seaboard to the southwest. The ride along the New River to this beautiful house embraces scenery that is unsurpassed in this country, and will amply repay tourists for a visit. The appointments of the house are first-class, table good and management courteous and painstaking.




## MAPLE SHADE INN,

Pulaski, Virginia.

Resident Manager, W. H. HAYES.

AN exceedingly picturesque Hotel, surrounded by tastefully decorated grounds, in an important manufacturing city at the junction of the main line of the Norfolk & Western Railroad and its North Carolina Division. Appointments strictly first class. House newly furnished, and everything tending to the comfort and enjoyment of guests. Under the management of one of the most popular and best managers in the South, insuring the traveling public first-class accommodations and unsurpassed table.

The HOTEL ROANAKE, the MAPLE SHADE INN and the BLUEFIELD INN are all controlled by the Norfolk & Western Railroad Company, and are under the general direction of its Purchasing Agent, W. C. DEARMOND, although each Hotel is under a resident manager.



Radford  
Inn

## RADFORD INN,

Radford, on the New River, Virginia.

Radford Hotel Company.

ON the Norfolk & Western R. R. in the direct line of travel North and South, and at the junction of the line connecting with the Louisville & Nashville R. R. and the Ohio River. Elevation 1,800 feet. Climate unsurpassed. The Ideal Colonial Virginia Inn. Fully equipped with all modern conveniences.

*Standard Guide Advertiser.*

# The Weyer and Fountains Caves, SHENDUN, VIRGINIA.



Travelers going North or South should stop to see these wonderful caverns, known as the **GROTTOES OF THE SHENANDOAH**, situated at Grottoes Station of the Norfolk and Western Railroad. In beauty, grandeur and extent, they are conceded by all impartial judges to be unequalled by any other in Virginia. The great Cathedral Hall, 260 feet long, in Weyer Cave, Pluto's Chasm, and the Ruins of Pompeii in the Fountains Cave, are particularly awe-inspiring. Among other beautiful chambers and formations in Weyer Cave are: The Guard Room and Sentinels, the Throne Room, Solomon's Temple, the Shell Room, Zoological Garden, Balustrade Room, Tapestry Room, Armory, Cataract (illustrated above), Ball Room, Ladies' Dressing Room, Senate Chamber, Robbers' Den, Inferno, Botanical Garden, Art Gallery, Church, Bridal Chamber, Garden of Eden, Grand Canyon, Natural Bridge, Tower of Babel, Cleopatra's Needle, and many others equally attractive in their wealth of stalactitic and stalagmitic formations, disclosed at every step by the blaze of electric lights. Over two hours are required for the inspection of Weyer Cave alone.

**WRIGHT'S HOTEL** at Shendun will accommodate 100 guests, is modern in every respect, with hot and cold water, steam heat and electric lights, and is justly celebrated for its admirable cuisine.

**SHENDUN'S** climate is delightful and the scenery unsurpassed.

**THE GROTTOES COMPANY**, with a paid-up capital of \$1,500,000, owns the Hotel and Caves, 4,000 acres of town and villa sites, and 26,000 acres of mineral and forest lands. It has laid out the beautiful city of Shendun, now an active industrial center. No safer or more profitable investment can be made in Virginia than at Shendun.

Apply to **EDMUND S. RUFFIN**, President.



*Standard Guide Advertiser.*

# PICTURESQUE SHENANDOAH, VIRGINIA.



HOTEL SHENANDOAH.

NEW HOTEL (JUST OPENED). FIRST CLASS IN EVERY WAY.

SCENERY UNSURPASSED.

LOCALITY CELEBRATED FOR ITS HEALTHFULNESS. WITHIN 4 MILES OF

## FAMOUS LITHIA SPRINGS.

DELIGHTFULLY COOL SUMMERS.

BOATING, HUNTING, FISHING.

RATES MODERATE.

Address

## THE SHENANDOAH,

(On the line of the N. & W. R. R.)

SHENANDOAH, PAGE CO., VA.

**Shenandoah Land and Improvement Co.,**

IS PREPARED TO OFFER

✦ **EXCEPTIONAL INDUCEMENTS TO MANUFACTURERS** ✦  
**TO LOCATE IN SHENANDOAH.**

AMONG THE INDUSTRIES ALREADY ESTABLISHED ARE A LARGE ROLLING MILL, BLAST FURNACE, FURNITURE FACTORY, RAILROAD SHOPS, FOUNDRY AND PLANING MILLS.

WM. H. REESE, Secretary.

C. POWELL NOLAND, President.

# NATURE'S REMEDY.

THOMPSON'S

## Bromine and Arsenic Springs Water.

CRUMPLER'S, ASHE CO., N. C.

**THE MOST REMARKABLE DISCOVERY OF THE NINETEENTH CENTURY.**

This spring was discovered in July, 1885. The water by its merit alone, has become very popular, being pleasant and natural to the taste. It is a specific for all diseases of the Stomach, Erysipelas, Skin Eruptions, Eczema, Female Complaints, Nervousness, Bright's Disease, Diabetes, Pains in the Loins and Kidneys, and Gravel.

The composition of the water is shown by the following analysis made by the eminent chemist, Dr. Henry Frœhling:

### \* ANALYSIS. \*

Total solids left on evaporation at 212° F., 5.45856 grains. Consisting of:

|                               | <i>Grains.</i> |                               | <i>Grains.</i> |
|-------------------------------|----------------|-------------------------------|----------------|
| Sodium Carbonate, . . . . .   | 1.03572        | Sodium Arseniate, . . . . .   | .00641         |
| Calcium " . . . . .           | .93133         | " Iodide, . . . . .           | .00599         |
| Magnesium " . . . . .         | .62166         | " Bromide, . . . . .          | .03615         |
| Lithium " . . . . .           | .02565         | " Borate—faint trace.         |                |
| Copper " trace . . . . .      |                | Aluminium Phosphate . . . . . | .11838         |
| Zinc " " . . . . .            |                | Ferrous Sulphate, . . . . .   | .08047         |
| Calcium Fluoride, " . . . . . |                | Silica, . . . . .             | 1.07596        |
| Potassium Sulphate, . . . . . | .61933         | Organic Matter, . . . . .     | .03032         |
| Potassium Chloride, . . . . . | .20644         |                               |                |
| Sodium, . . . . .             | .64866         |                               |                |
|                               |                |                               | 5.14347        |

The springs are situated thirty-nine miles from Marion, Va., a station on the Norfolk & Western Railroad. The water is sold by all first-class druggists, and is put up in cases of twelve half-gallon bottles each.

### OUR SUMMER RESORT.

The Hotel will accommodate 100 guests and is open from June 1 to November 1. Hack leaves Marion, Va., on Mondays and Thursdays of each week after the arrival of the morning trains.

There is a laundry in connection with the hotel, also porcelain bath tubs. Price of board is \$2 per day, \$12 per week, and for four weeks or more \$10 per week.

For further information and pamphlets address

**Thompson's Bromine and Arsenic Springs Co.,**  
SALTVILLE, VA.

W. H. WILEY, SECRETARY.

GEO. W. PALMER, PRESIDENT.



## THE ST. JAMES HOTEL.

(EUROPEAN PLAN.)

CHARLES AND CENTER STREETS,

BALTIMORE.



## THE ALBION HOTEL.

(EUROPEAN PLAN.)

CATHEDRAL AND READ STREETS,

BALTIMORE.

These Hotels, situated in the most fashionable quarter of the city, offer exceptional advantages to tourists to and from Florida.

**GEO. F. ADAMS, Manager.**

*Standard Guide Advertiser.*

*"The most magnificent and luxuriously appointed, and most perfectly equipped hotel in the world."—N. Y. HOTEL REGISTER.*



NEW YORK'S  
NEW WONDER OF THE WORLD!

*"Represents an expenditure of over \$3,000,000."—N. Y. TRIBUNE.*



**H**OTEL of the Highest Class. Located at main entrance to Central Park, and fronting on Fifth Avenue and Fifty-Eighth and Fifty-ninth Streets.

Fifth Avenue stages and Belt Line horse cars pass the door. Terminal station Sixth Avenue Elevated road within half a block.

The Hotel is absolutely fire-proof. Conducted on American and European plans.

F. A. HAMMOND.

The Drinking Water and Ice used are vaporized and frozen on the premises and their purity certified to by Prof. Chas. F. Chandler.

*Standard Guide Advertiser.*



*The Cochran*  
*Washington, D.C.*

AMERICAN AND EUROPEAN SYSTEMS.

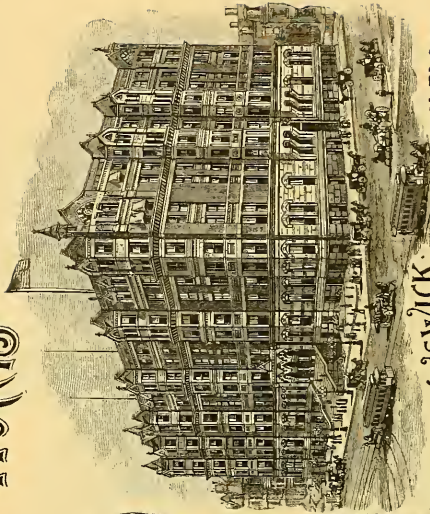



THE newest and finest Hotel in the Nation's Capital.  
14TH & K STS., FRANKLIN SQUARE, Washington, D. C.

Under the management of W. F. PAIGE, formerly  
of Hotel Kaaterskill, Catskill Mountains; The Seminole,  
Winter Park, Florida; Hotel Marlborough, New York.

# Boston's Back Bay Hotels

THE VICTORIA.  
EUROPEAN PLAN.



THE BRUNSWICK.  
AMERICAN & EUROPEAN PLANS.

*James Barnes.*  
*John W. Dunklee.*  
Proprietors.

*W. H. H. & Co. Boston.*

Standard Guide Advertiser.

# HOTEL PONCE DE LEON.

HOTEL ALCAZAR.

HOTEL CORDOVA.

SO much has been written about St. Augustine, Florida, with its incomparable winter climate, and of the magnificent Ponce de Leon Hotel, with its every luxurious



appointment, that the management feel that the simple announcement that the Ponce de Leon, Alcazar and Cordova will be thrown open for the recep-

tion of guests about the 1st day of January, 1891, will be quite sufficient. The Alcazar, an adjunct to the Ponce de Leon, and a complete hotel in itself, contains swimming pools, Russian and Turkish baths, tropical gardens, tennis courts, casino, cafe, concert rooms and music (by Brook's well-known military band and orchestra of New York). Thus is afforded every element for the dissipation of *ennui* and the perfect enjoyment of a most charming midwinter climate.

It is with confidence, therefore, that we invite you to the luxuries of a palace—to the hospitalities of the Ponce de Leon.



HOTEL PONCE DE LEON,

HOTEL ALCAZAR,


*O. D. SEAVEY, Manager.*

HOTEL CORDOVA, E. N. WILSON, MANAGER.

ST. AUGUSTINE, FLA.

*Standard Guide Advertiser.*

1892. FIFTH SEASON. 1892.



# HOTEL CORDOVA,

ST. AUGUSTINE, FLA.

A Modern Hotel in an Ancient City.  
Open from January until May.

Famous for its { DELIGHTFUL ROOMS,  
ADMIRABLE SERVICE,  
EXCELLENT CUISINE,  
POLITE ATTENTIONS,  
AND REASONABLE RATES.

E. N. WILSON, MANAGER.

Also Manager of the New and Elegant Summer Resort,

HOTEL CHAMPLAIN, Clinton Co., N. Y.

OPEN FROM JUNE UNTIL OCTOBER.



*Standard Guide Advertiser.*



# THE ❁ BARCELONA ❁

CORNER OF CARRERA AND SEVILLA STREETS,  
ST. AUGUSTINE, FLORIDA.



Beautiful for situation. All modern improvements. Sleeping  
rooms newly furnished. Perfect sanitary arrangements.  
Good family table and home comforts.

➔ OPEN NOVEMBER TO MAY. ➔

R. E. HASSELTINE.

EIGHT YEARS AT HASSELTINE COTTAGE,  
OPPOSITE MAGNOLIA HOTEL.

*Standard Guide Advertiser.*



A MAGNIFICENT HOTEL.

---

THE MAGNOLIA HOTEL,  
ST. AUGUSTINE.

CENTRALLY LOCATED NEAR PLAZA AND POST OFFICE.  
(OPPOSITE NEW CITY HALL.)

---

W. W. PALMER, PROPRIETOR.

RATES, \$3.00 to \$4.00 per day. Special rates by the week.

This hotel has been recently rebuilt, enlarged and elegantly refitted.

There are electric bells in all the rooms, and gas has been put in for lighting throughout the house.

There is an abundant supply of filtered rain water for drinking purposes, and the sanitary system is the best.



## → THE \* VALENCIA. ←



AN addition to St. Augustine's famous group of homes for winter guests is the VALENCIA, which has just been completed for the season of 1892. Constructed by the builders of the Ponce de Leon, the VALENCIA embodies the most perfect hotel arrangements of the day. All is homelike and comfortable within, and the broad verandas overlook spacious grounds beautiful with the orange, the rose and the palm. The house is delightfully situated on quaint St. George street (south of the Plaza). It is conducted by Mrs. Mary Frazer, whose successful management has been known to so many St. Augustine visitors during the past ten years.

Address: THE VALENCIA (MRS. MARY FRAZER), St. Augustine, Fla.

*Standard Guide Advertiser.*

# HERNANDEZ HOUSE,

ST. AUGUSTINE, FLA.

CHARLOTTE STREET, NEAR PLAZA AND BAY.

\$2.00 Per Day.

Special Rates by the Week or Season.

MRS. J. V. HERNANDEZ.

H. E. HERNANDEZ, MANAGER.

## THE CARLETON,

Cor. St. George and Treasury Sts.,  
ST. AUGUSTINE, FLA.

RENOVATED AND IMPROVED. NOW OPEN.

**Best Location, Best Table and  
Best Hotel**

IN CITY AT \$2.00 PER DAY. SPECIAL TERMS  
TO PERMANENT GUESTS.

## COLUMBIA HOTEL,

ST. AUGUSTINE, FLA.

\$2.00. PER DAY. \$2.00.

A. S. WASHBURNE, Proprietor.

ALSO PROPRIETOR WASHBURNE HOTEL,  
SARATOGA SPRINGS, N. Y.

# THE ABBEY.

ST. GEORGE STREET, NEAR CITY GATES, ST. AUGUSTINE, FLA.

FIRST-CLASS IN EVERY RESPECT.

Rates, \$10.00 to \$14.00 per week.

ALSO OF PIERCE VILLA, COTTAGE CITY, MASS. MRS. A. B. ABBE.

## REAL ESTATE FOR SALE.

Loans Negotiated and Investments made. Rents Collected and Taxes Paid for Non-Residents.  
Buildings of all kinds furnished complete by contract or on commission.  
Plans and Specifications promptly furnished.

ST. AUGUSTINE IMPROVEMENT CO.,  
ST. AUGUSTINE, FLA.

OFFICE, WAREHOUSES AND SHOPS ON KING STREET, NEAR UNION DEPOT.

(P. O. BOX 605.)

**HETH CANFIELD,**

President and Manager.

**E. H. REYNOLDS,**

Secretary and Treasurer.


Directors:

{  
W. G. WARDEN,  
HETH CANFIELD,  
JOHN B. WARDEN,  
E. H. REYNOLDS.

**CAPITAL STOCK, \$100,000.**

Standard Guide Advertiser.

## → FLORIDA ❖ HOUSE. ←



THE situation of this hotel is peculiarly favorable, being midway between the old City Gates and the Plaza. It is convenient to all points of interest. The sanitary arrangements, having been looked after minutely, are now perfect. Everything has been provided to add to the comfort of all who may favor us with their patronage, which is most respectfully solicited. The hotel has been provided, in all departments, with the best service, special care having been taken in the selection of experienced and first-class cooks and assistants. Terms for transient guests, \$3.00 to \$4.00 per day. A liberal reduction for parties desiring to engage rooms for the season. Special rates for January.

St. Augustine, Fla.

I. T. SKILES, Proprietor.

## Old Saint Augustine;

### A Story of Three Centuries.

By CHAS. B. REYNOLDS.

THIS is a history of adventure and of conquest, possessing all the charm of the most exciting romance. By the first sweep of his pen the author captivates his readers. The most thrilling historical incidents are skillfully grouped, and so vividly portrayed, that as one reads, he sees the actors come and go in quick succession as in a well-played drama. Tourists especially should not miss reading this little volume, crowded as it is with historic facts, the knowledge of which will greatly add to the zest of their pleasure.—*Christian Intelligencer*.

Cloth. Illustrated. Price, \$1.00. Sold at all bookstores.

*Standard Guide Advertiser.*

O. B. SMITH.

Jos. F. Cox.

J. M. THOMAS.

THE LYON COMPANY,

Established 1868.

FANCY GROCERIES

AT WHOLESALE AND RETAIL.

AND DEALERS IN

Hardware, Crockery, Building Materials, Etc.

LYON BUILDING,

ST. AUGUSTINE, FLORIDA.

Visitors to our City are respectfully invited to examine our  
building and our stock.

---

G. T. BUNTING,

MANUFACTURER OF AND DEALER IN

Furniture, Mattresses & Pillows.

PICTURE FRAMES, MOULDINGS, BRACKETS, MATTING,

AND FANCY CABINET WARE.

---

(N. B.—Undertaking Department entirely separate.)

TELEPHONE:  
STORE, No. 3.  
RESIDENCE, No. 33.

No. 45 North Charlotte Street,  
St. Augustine, Fla.

Standard Guide Advertiser.

# VISIT DR. J. VEDDER'S MUSEUM AND MENAGERIE.

FLORIDA WILD ANIMALS, BIRDS, FISH AND REPTILES.



DR. J. VEDDER.

Wonders of the Land and Sea in Great Variety.  
**ON BAY ST., Corner TREASURY.**

ENTRANCE THROUGH OLD SPANISH BUILDING AND GENUINE  
CURIOSITY STORE.

DON'T FAIL TO SEE THE

Manatee or Sea Cow and Skeleton.

OCEANIC WONDER, THE SUN FISH.

Only one known to land on the Atlantic Coast, roft, high, oft, long.

Darter or Snake Birds, Bald Eagle, Great Blue Heron, Sand-  
hill Crane, White Heron, White Egret, Wood Ibis, White Ibis,  
Turkey Buzzard, Great Horned Owl, Barred Owl, Paraqueet,  
Mottled Owls, Hawks, **MONKEY FACED OWL**, Pelican,  
Falcon, etc.

**BLACK BEARS, WILD CAT, GRAY FOX, RACCOONS,  
OPOSSUM, SKUNK, MINK, BEAUTIFUL OTTERS.**

Monster Jewfish, Monster Sawfish, Beautiful Tarpon, Electric  
Ray or Torpedo, Porcupine, Balloon, Guitar (very rare), Pipe,  
Scabbard and Fat Fish; Gurnard, Sea Horse, Octopus or Devil  
Fish; Blue, White, Hammer-head, Shovel-nose and Sand Sharks;  
Porpoise, Spiny Lobster, Crabs, etc.

Monster Alligator, **Crocodile from India**, Monster  
Rattle Snake, Scorpion, Centipede, Monster Moccasin Snake,  
Ground Rattle Snake, Coach Whip, Adder, Serpent Lizard or  
Glass Snake, Cobra de Capello from India.

Alcohol and Mounted Specimens by the Hundreds.

Live Alligators for sale, boxed for shipment. Alligators Artis-  
tically Mounted—all sizes. Birds, Bird Skins, Plumes,  
Feathers, Pompons in great variety. Metallic Boxes  
for shipping orange blossoms and flowers for sale.

## St. Augustine and South Beach Railway

FOR

Anastasia, Jetties, Light House,  
Coquina Quarries, Jack Mound  
and South Beach.



HOURLY FROM KING  
STREET WHARF,  
FOOT OF PLAZA.

*Fine view from boat and  
train of the City, Harbor,  
Old Fort Marion, the  
Ocean, U. S. Barracks and  
North Beach.*

☞ DON'T MISS IT.

A. WOOD,

General Manager.

## Florida Curiosities.

Alligator Teeth,

Conch Shell,

and Fish Scale

Jewelry.

St. Augustine, Ocklawaha and

Indian River Views in


great variety.

L. BRAITHWAITE,

Cathedral St., opposite Plaza.

# SUNLIGHT PICTURES OF ST. AUGUSTINE

THE publication of the year. A collection of fifty-one large artotype plates by Edward Bierstadt, comprising carefully selected views of the Ponce de Leon, the Alcazar, the Cordova, the Memorial Church, Plaza, Fort and Gateway, with gardens, streets, bay and beach—in a word, whatever delights the eye in this Florida city by the sea. The plates are from original negatives, and combine photo-



graphic fidelity with an exquisite softness and richness of effect. In size and scope, in binding, in quality of illustrations, in all that makes a beautiful art book, the volume is distinguished from other works relating to St. Augustine. The edition is limited. SUNLIGHT PICTURES may be seen at El Unico (Hotel Cordova, under the arch by the round tower).



Of the smaller collection of views, the success of last year was

“PICTURESQUE ST. AUGUSTINE.”

It was so well received that a new edition is published this season. Ask for “the Bierstadt artotypes,” and to make sure that this book and some other is not shown, see that the name of Edward Bierstadt is on the title page. The name is a guarantee of excellence.



Standard Guide Advertiser.

# THE "BAY LINE."

The Popular and Direct Route from the North or South

TO


OLD POINT COMFORT,

AND BETWEEN

New York, Philadelphia and Baltimore,

AND

Norfolk, Virginia Beach, Portsmouth, Va., Kittrells, Raleigh, Southern Pines, Charlotte, Wilmington, N. C., Charleston, S. C., Savannah, Augusta, Brunswick, Ga., Jacksonville, St. Augustine and Principal Southern Cities.




Magnificent New Iron Steamers, with Grand Saloons and Staterooms, heated by Steam, Electric Lights and Electric Bells in every room. Dining Room Service, Table d'Hote, with Menu of superior excellence.

Close connection at Baltimore with all Rail Lines for the North, East and West, and at Norfolk, Old Point Comfort and Portsmouth, with Rail and Steamer Line for all Points South.

Through tickets sold and baggage checked by all principal railroads North and South.

EMMET BROWN, Gen'l Ticket Agent,  
Baltimore, Md.

H. V. TOMPKINS, Gen'l Passenger Agent,  
287 Broadway, N. Y.



## TO MISS ITS DRIVES

is to miss much of the pleasure of  
St. Augustine.

I exercise great care to provide horses of proved gentleness for ladies' driving. A long and reliable service in this respect has won for

# THE GRANADA STABLES

a well-earned reputation, which will be carefully maintained.

All styles of rigs. At all hours of day and night. Saddle horses. Carriages meet all trains. Stalls to rent. Board by day, week or month.

THE GRANADA STABLES, OPPOSITE ALCAZAR.

F. W. TRAVER, Proprietor.

P. O. Box 576. Telephone 100.

# THE *KAMARET* TRADE MARK.

## The NEW Photographic WONDER.

The Film Rolls in all other Cameras must be beyond the plane of focus (see dotted lines); the Kamaret utilizes heretofore waste space of the chambers C C, for carrying the film.



L Lens.  
R R Film Rolls.  
F F Focal Plane.

PATENTED IN AMERICA AND EUROPE.

Nearly **One-Third Smaller** than any other Camera of equal capacity.

Size 5 1-2 x 6 1-2 x 8 1-2 inches, loaded with Transparent Film for 100 Pictures 4 x 5 without reloading.



This is all you need do.  
We will develop and finish the Pictures if desired.

# ALSO THE *HAWKEYE*

## The LEADING all-around Camera.

Uses regular Dry Plates which are sold everywhere, or Transparent Film for 25 to 100 Pictures without reloading. Prices \$15 to \$50.

Send for "THROUGH RUSSIA WITH A KAMARET," by Thos. Stevens, illustrated with Kamaret Pictures of Russian sights and scenes.

THE BLAIR CAMERA COMPANY, Manufacturers.  
471 to 477 Tremont Street, Boston, Mass.

208 State Street, Chicago.

BRANCHES:

918 Arch St., Philadelphia.

E. & H. T. ANTHONY & GO.,  
Trade Agents, New York.

Also sold by Dealers in Photographic Goods everywhere.



## THE ST. JAMES:

OVERLOOKING ST. JAMES PARK.

Jacksonville, Florida.

Accommodations for 500 Guests.

J. R. CAMPBELL.

---

A SATISFIED VISITOR IS THE BEST  
ADVERTISEMENT.

E. A. PROTOIS.

WALTER H. WEIL.

## HOTEL ST. ELMO.

(OSTENTO NON OSTENTUM.)

GREEN COVE SPRINGS, FLA.

“The Parlor City.”

Among the attractions are sails on the St. John's  
and Governor's Creek; rides in the piny  
woods; Marion Borden's Park and  
St. David's Path; excellent fish-  
ing; beautiful flowers.

Rates Per Week, \$12 to \$20.

TRANSIENT, \$3 PER DAY.

OPEN FROM JANUARY TO MAY.

JUDSON L. SCOTT, Manager.

## ST. GEORGE HOTEL,

PALATKA, FLA.

Complete in all its appointments.

TERMS, \$2.50 PER DAY.

SPECIAL RATES TO COMMERCIAL TRAVELERS  
AND PERMANENT BOARDERS BY  
WEEK OR MONTH.

PROTOIS & WEIL, Proprietors.

*Standard Guide Advertiser.*

# THE ST. AUGUSTINE ROUTE.

---

## JACKSONVILLE, ST. AUGUSTINE AND HALIFAX RIVER RAILWAY.

The only line to St. Augustine. Direct and picturesque route via St. Augustine, Daytona and Halifax River to the

### South East Coast of Florida, the Indian River and Lake Worth.

Commencing Dec. 9, 1891, boats of the Indian River Steamboat Co. run between Ormond, Daytona, Titusville and Rockledge, through the Haulover, connecting with steamers for Jupiter and intermediate landings.

---

SPECIAL EXCURSION TICKETS ON SALE IN ST. AUGUSTINE  
TO ALL POINTS IN FLORIDA.

---

Special vestibuled trains between New York and St. Augustine. Pullman Palace and Parlor Cars on day local trains.

*For maps, folders, souvenirs, schedules, etc., call on local agents or apply to general offices.*

G. D. ACKERLY, General Passenger Agent,  
JACKSONVILLE, FLA.

# West India Fast Mail Route

## SOUTH FLORIDA RAILROAD.

Quickest and best route to all points in South Florida, Longwood, Altamonte Springs, Maitland, Winter Park, Orlando, Kissimmee, Winter Haven, Bartow, Punta Gorda, Auburndale, Lakeland, Dade City, Plant City, Seffner, Tampa, Port Tampa, Manatee River Points, Key West and Havana.

Direct connections at Port Tampa with Plant S. S. Line for Key West, Havana, Mobile and Manatee River Points.

Only line giving double daily service between Jacksonville, St. Augustine and Port Tampa.

Only line running Pullman Buffet Sleeper daily between Jersey City and Port Tampa.

Only line giving parlor car service, daily except Sunday, between Jacksonville, St. Augustine and Port Tampa.

Only line landing passengers at doors of the magnificent Tampa Bay Hotel, Tampa, and "The Inn," Port Tampa.

Be sure your tickets read via Sanford and South Florida Railroad to avoid all transfers and vexatious delays.

For further information, time tables, etc., call on or address


G. W. PARKHILL, Ticket Agt., FELIX GARCIA, Ticket Agt.,  
83 West Bay Street, Jacksonville. St. James Hotel, Jacksonville.

**WILBUR McCOY, Gen. Ticket Agent, Sanford, Fla.**

YOU WILL QUICKLY SEE, BY CONSULTING THE MAP, THAT THIS LINE

PASSES THROUGH THE HILLY REGION KNOWN AS

“APOPKA MOUNTAINS,”  
AND SKIRTS THE GREAT LAKES,  
“APOPKA” AND “MINNEOLA,”  
THE FINEST LAKE VIEW IN THE STATE.



— FROM —

# SANFORD

The great distributing point for South Florida, this line of railway traverses the State in a southwesterly direction, through the counties of Orange, Lake, Sumter, Hernando, Pasco and Hillsboro, to the deep-water terminus—

*St. Petersburg,*  
ON TAMPA BAY.

# THE GULF COAST

IS NOTED FOR ITS

Cool Breezes, Beautiful Scenery,  
Shell Gathering, Shell Roads,  
Shady Drives, Sea Bathing.

Here the sportsman will find Fish, Wild-fowl, Game and Oysters in great abundance. Pass a Grille, near St. Petersburg is the home of the Tarpon or Silver King.

Hotel Accommodations Unsurpassed.

Letter from the lamented Dr. R. J. Levis, the great surgeon of Philadelphia, Pa., written from Tarpon Springs: “The Gulf Coast is far enough South to be secure from chilling influences, and not so far as to be infested with insect annoyances. For outdoor life at all seasons, and through all hours of day and night, this coast is unequalled. My convictions have been formed from personal experience, after climatic observation of California, the French and Italian Riviera, the North African coast, the Egyptian Deserts, the Valley of the Nile and the borders of the Red Sea. The climate of the entire Gulf Coast, from Tarpon Springs to St. Petersburg, is remarkable for the limited range of the thermometer and barometer, and for the comparative dryness of the atmosphere. It is free from the vicissitudes of the sea ere winds and chilly fogs of the California coast.—R. J. LEVIS.”

The Jacksonville, Tampa & Key West System, and Clyde’s St. John’s River steamers, connect at Sanford, and the Florida Central & Peninsular Railroad at Lacombee with the Orange Belt Railway. Through tickets can be purchased via all routes to points on this line.

For maps, folders, souvenirs, schedules, etc., apply to

WM. MACLEOD, J. W. TAYLOR,  
General Manager. Gen'l Pass. Agt.  
CHAS. DAVIES, Asst. Gen'l Pass. Agt.  
OAKLAND, FLA.

*Standard Guide Advertiser.*

OCALA.—The Agricultural, Horticultural, Commercial and Social Center of Central Florida.

FOR TOURISTS

One convenient point from which to visit the celebrated

SILVER SPRINGS & OCKLAWAHA.

Finest Scenery, Delightful Drives, Orange Groves, Semi-Tropical Exposition, Phosphate Mines, Etc., Etc.

THE OCALA HOUSE,

Finest hotel between St. Augustine and Tampa—one of the finest in the South. Cuisine of peculiar excellence; 250 rooms.

Orchestra; Friday evening hops, etc., etc.

CHAS. A. DUNN, MANAGER.

LATE OF NIAGARA HOTEL, BUFFALO.

---

L. J. HAISLEY & CO.,

INVESTMENT AND REAL ESTATE BROKERS

Loans Negotiated at 8 Per Cent., Payable Semi-Annually.

Surveying, Mapping and Platting. Abstracts furnished. Paying Taxes for Non-Residents a Specialty. Estimates for cost and care for Groves furnished for Purchasers or Parties owning Property.

WRITE OR CALL ON

L. J. HAISLEY & CO., MERCHANTS' NATIONAL BANK, OCALA, FLORIDA.

---

WINTER PARK, FLORIDA.

\*~\*~ THE ROGERS. ~\*~\*

Beautifully situated, overlooking lakes, orange groves and town. Near depot, churches, post, telegraph offices, etc. Light, airy, well furnished rooms, luxurious beds. Table supplied with *the best*. Pure soft water on each floor.

Rates, \$2.50 to \$3.00 per Day.

Address A. E. & A. R. ROGERS.

Standard Guide Advertiser.

# KISSIMMEE LAND AGENCY



HAS FOR SALE THE LANDS OF THE  
Kissimmee Land Company, Florida  
Land and Improvement Company,  
and all the Railroad Companies.

**Lots for Sale in Kissimmee.**

CHOICE BARGAINS IN  
Orange Groves, Phosphate Tracts  
and Sugar Cane Land.

FOR INFORMATION ADDRESS

**WILLIAM CANNON, Kissimmee, Osceola Co.,  
FLORIDA.**

## TAMPA, FLA.

**W**on't you come to Tampa, the terminus of two of  
the largest Railroads in the State?  
**I**t has more advantages than any other city in  
Florida.  
**E**lectric light plants, water works, fine spring water,  
block pavements and macadamized roads.  
**R**egular lines of ocean steamers to the following  
points: New Orleans, Mobile, Havana, Cuba,  
Central America and the West Indies.

**A**iso lines of steamers up and down the west coast  
of Florida.  
**N**o such shipping facilities on the Gulf.  
**D**eep water and good harbors.

**H**as the finest hotel in the world, the Tampa Bay,  
750 ft. long, magnificent grounds and water front.  
**E**normous cigar interests, ten large factories paying  
out about \$20,000 per week for labor.  
**N**ational banks. A \$100,000 court house.  
**D**ummy street car lines. A No. 1 fire department.  
**R**eal estate advancing every day.  
**Y**ou're coming, are you not?

**REAL ESTATE.**

**Large bodies of Phosphate Lands.**

## ALMERIA

## HOTEL,

TAMPA, FLORIDA.

Rates, \$3.50.

Brick House. Centrally Located.  
Everything First Class.

**E. S. DOUGLASS, PROPRIETOR.**




*The Standard Guide.*

# Ocklawaha Navigation Company

BUSINESS

Established 1860.

Incorporated 1888.



HART'S  
DAILY  
LINE.

PALATKA TO SILVER SPRINGS, FLA.

Steamer OKEEHUMKEE,

CAPT. D. A. DUNHAM.

Steamer OSCEOLA,

CAPT. W. H. HARRISON.

Steamer ASTATULA,

CAPT. H. A. GRAY.

Steamer WAUNITA,

CAPT. J. H. SMITH.

For Schedule see all Ticket Agents.

H. L. HART, General Manager.

JANUARY, 1892.

## THE MAGNOLIA.

ORLANDO, FLA.

—)o(—

OPEN ALL THE YEAR.

—)o(—

BEAUTIFULLY SITUATED. TABLE AND  
ALL APPOINTMENTS FIRST-CLASS.

—)o(—

Rates, \$2.00 and \$2.50 Per Day.

SPECIAL RATES BY THE WEEK.

—)o(—

MRS. C. V CALDWELL, PROP.

## THE SANITARIUM NEW HOTEL.

—)o(—

WILTON A. MILLER, Proprietor.

—)o(—

Elegantly furnished; electric service; steam laundry; artesian water; cuisine unexcelled.

Rates Moderate. Open all the Year.

Special Rates by the Week or Month.

—)o(—

Turkish, Russian, Electric and Other Baths

IN CONNECTION WITH THE HOTEL.

—)o(—

Sample Room for Commercial Travelers

—)o(—

SANFORD, FLA.

COR. THIRD STREET AND MAGNOLIA AVENUE.

OUR FACILITIES  
ENABLE US  
TO EXECUTE ORDERS AT  
SHORT NOTICE WITHOUT  
REGARD TO CONDITIONS  
OF WEATHER.

# ELECTRO LIGHT ENGRAVING CO.

DESIGNING  
AND  
PHOTO-ENGRAVING  
FOR ALL PURPOSES.  
REPRODUCTIONS OF PEN AND INK  
DRAWINGS, WOOD CUT FIGURES,  
TYPE MATTER, HOT-GRAIN LETTERS  
Etc. HIGH CLASS WORK  
AT MODERATE PRICES AND  
QUICKEST  
POSSIBLE TIME.


157 & 159  
WILLIAM ST.  
New York

SEND FOR  
SPECIMEN  
MENTIONING  
CLASS OF WORK  
DESIRED.

*The Standard Guide.*

# HOTEL SAN MARINO,

SUTHERLAND, FLORIDA.



If there is any spot on this rounded globe worthy the name of an earthly paradise, it is Sutherland, on the Gulf Coast. Nature has done everything for the place in the way of soft delicious climate, health-giving sea breezes, genial sunshine, resinous pine laden air, bright skies, fruit and flowers, even temperature, and freedom from fogs, noxious vapors and malaria. At the Hotel San Marino the tourist will find the finest hotel accommodations on the West Coast. The extreme length of the main building and verandas fronting the Gulf is 250 feet, with wing in rear 200 feet in length. The halls, ten feet wide, run through the entire length of the building. The offices, reading rooms, parlors, and bed rooms are all large and airy. Spacious verandas surround the building, with easy stairs leading down from every side, giving the most perfect system of exit in case of fire. Hydrants and hose are centrally located on each floor. The hall leading south extends to the large solarium or sun room, which is one of the most comfortable attachments of a Florida winter hotel.

Among the many reasons why invalids and persons seeking pleasure and rest from business cares should visit this resort are: It is the healthiest place in the world; sea bathing can be indulged in, in summer and in winter; boating, sailing and rowing are perfectly safe; no better fish are found anywhere; fruits and flowers are there in rich abundance, game is always plentiful, the tables are loaded with the choicest viands and most substantial food, prepared in the best manner, the hotel is entirely new, the prices are surprisingly low, and the attention guests receive is the most assiduous.

IMHOFF & ELLIOTT, PROPRIETORS, Sutherland, Florida.

## BOOK OF THE GAME LAWS

EDITED BY CHARLES B. REYNOLDS,

*Of the Forest and Stream.*

The scope of the work embraces all the laws relating to game and game fish of every State and Territory in the Union and the British Provinces. The better to insure accuracy, all the important sections are given in their full text, as they appear on the statute books. Errors which might arise from abstracting or paraphrasing are thus avoided.

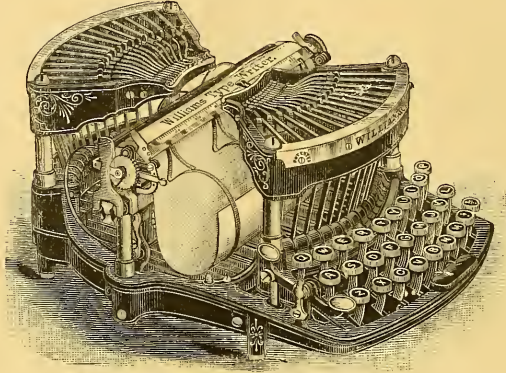
**Price 50 Cents. For sale by**

FOREST AND STREAM PUBLISHING CO., 318 Broadway, New York.

*Standard Guide Advertiser.*

# THE WILLIAMS TYPEWRITER

Visible Writing.      Permanent Alignment.      Unequaled Speed.  
Strongest Manifolding.      Direct Inking.      Durability.  
Compactness.      Portability.



NO OTHER TYPEWRITER CAN APPROACH THE WILLIAMS ON ANY OF ABOVE POINTS.

It is Sold for \$95.00 and only for Cash.

**T**HE WILLIAMS has every convenience in the way of manipulation that is to be found on all other machines combined, besides many additional advantages. On the WILLIAMS every letter can be seen, even while it is being printed. THE WILLIAMS is a surprise and a revelation to the typewriter world.

Machines will be sent out on receipt of the price, or C. O. D., but the money will be refunded to any purchaser on return of the machine uninjured, express prepaid, within thirty days from date of shipment.

THE WILLIAMS TYPEWRITER CO.,

OFFICE AND FACTORY:

York and Washington Streets,      -      -      BROOKLYN, N. Y.



## An Object of Admiration.

The rider is proud of his wheel. The small boy is envious, anticipating when he can be the happy possessor of such a mount.

The Finest Machine yet Offered for the Approval of the Public.

*"A thing of beauty and a joy forever."*

## Our New Century Columbia.

Pneumatic Tires, breaking strain being at 235 pounds, although pressure put upon it by a rider never exceeds 60 pounds.

It is very light, weighing only 44 pounds all on, and 39 pounds stripped for road racing - - - - - Price, \$150.

## Columbias are the Best.

POPE MFG. CO.,

221 Columbus Ave., Boston.

12 WARREN ST.,  
New York, N. Y.

291 WABASH AVE.,  
Chicago.

FACTORY,  
Hartford, Conn.

## *A Treasured Heirloom,*

A commission in the Army of the Revolution, signed by Washington, was reproduced by the Artotype process so perfectly, that the copies—given to other members of the family—could with difficulty be distinguished from the prized original. An artotype reproduction is perfect in the minutest detail.

## *Cherished Family Portraits*

(oils, crayons, miniatures, steel engravings, daguerreotypes or photographs) are duplicated in fac-simile by the artotype process. We

ARTOTYPES are photographs in printer's ink. They combine the fidelity of the photograph with the permanence of the steel engraving. An artotype will never fade. The Bierstadt artotypes made by the Artotype Publishing Company are exquisite examples of the engraving art.

copy pictures of every kind, as well as manuscripts, printed documents; medals, coins, statuary, works of ceramic art, textile fabrics;

views of residences—exteriors and interiors—hotels and other buildings; whatever can be photographed. Articles may be entrusted to us with perfect confidence as to careful handling and safe-keeping. We invite correspondence and shall be glad to give fuller information. Address: *The Artotype Publishing Company, No. 94 Reade Street, New York.*













LIBRARY OF CONGRESS



0 014 541 338 2

